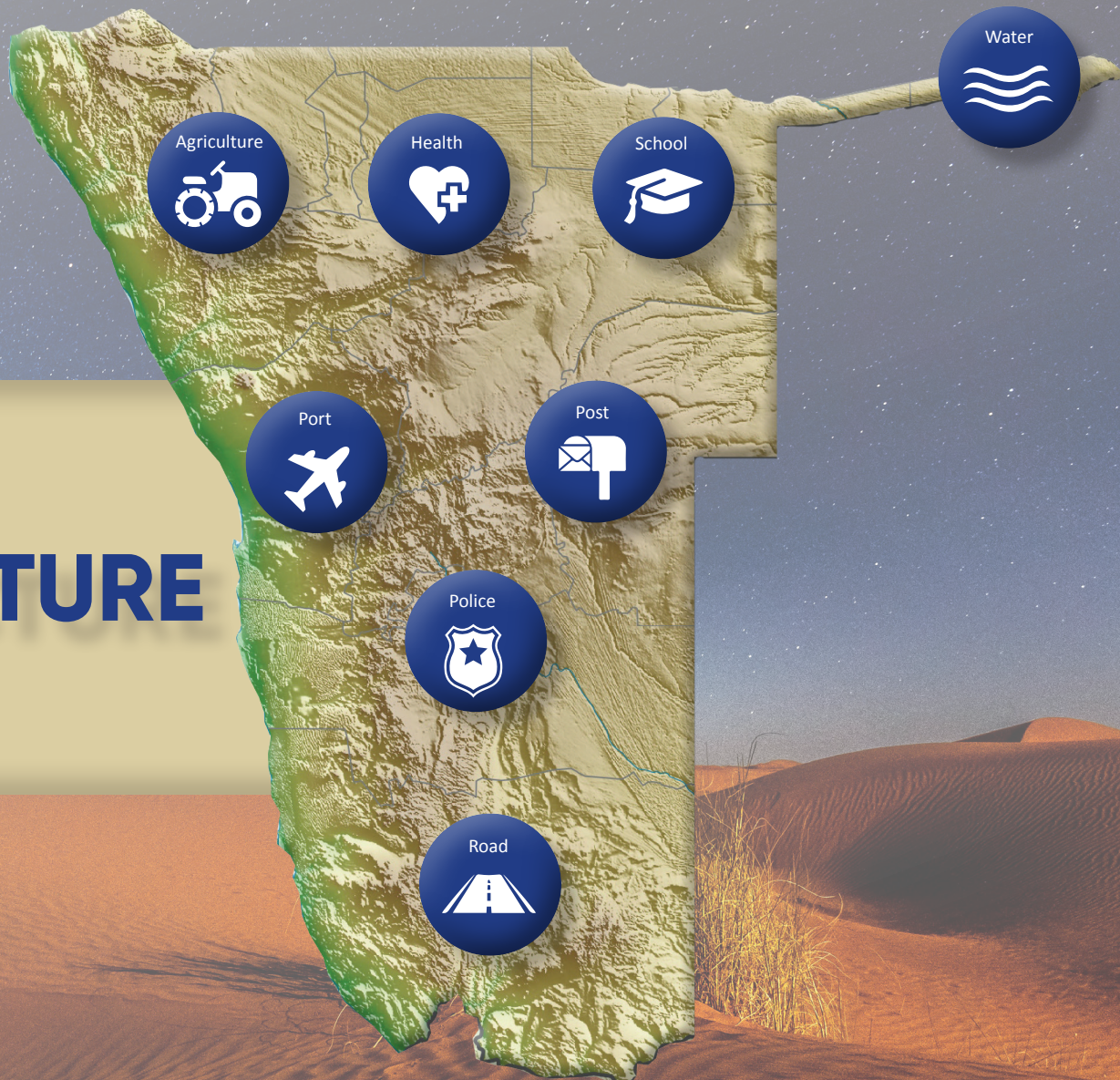


Namibia Statistics Agency

# NATIONAL INFRASTRUCTURE ATLAS 2023












## Mission Statement

*“Leveraging on partnerships and innovative technologies, to produce and disseminate relevant, quality, timely statistics and spatial data that are fit-for purpose.”*



## Core Values

*Integrity  
Excellent Performance  
Professionalism  
Accountability  
Partnerships  
Customer-focused*



## Vision Statement

*“To be a high performing and sustainable institution in quality statistics and spatial data delivery for research, planning, and decision-making”*




## FOREWORD

The Namibian government has shown strong commitment to strengthening geospatial and statistical information in the country, and in advancing the results agenda through evidence-based policy formulation and decision making. This government commitment is demonstrated among others in the enactment of the Statistics Act, No. 9 of 2011 which has two broad pillars in addition to the production of statistics. The first pillar develops the National Statistical System (NSS) by strengthening statistical capacity and collection across government.

The second pillar establishes the National Spatial Data Infrastructure (NSDI) which deals with the geography or location information of the country. With the two broad pillars, policy makers, planners and decision makers are able to make their decisions based on both statistics and the exact location from where such statistics are collected. This second volume of the National Infrastructure Atlas is a simple demonstration of the benefit of this marriage between location and statistics.

However, this benefit can only be realised fully if government data producer agencies work together with the Namibia Statistics Agency (NSA) to fully develop both the NSS and NSDI in line with the Statistics Act.

I want to continue to encourage data producer organisations, ministries and state agencies to open up and participate in the development of the NSS and NSDI in order to capture well all aspects of our environment, economy and society. The NSA requires your support to effectively coordinate the development of both statistics and geospatial information in the country. Together we can strengthen the production and use of timely spatially enabled socio-economic, demographic and environmental statistics in country.



---

**ALEX SHIMUAFENI**  
**STATISTICIAN-GENERAL & CEO**



## EXECUTIVE SUMMARY

The National Infrastructure Atlas is developed by the NSA to provide critical locational information at regional and constituency level on major infrastructure development in the country. This is the second volume of the National Infrastructure Atlas; the first volume was published in 2017. The Atlas is produced as a means for tracking national development progress through spatial data dissemination. The Atlas can be used by decision makers as a guide for infrastructure improvement and planning at all levels of government as well as monitoring and evaluation of development.

The NSA used various government sources of spatial data which were linked to geography and delivered as maps. It must be noted that some features or infrastructures do not have coordinates e.g. some schools and health facilities, as they were not captured by the data source/custodian. However, efforts were made to update some of them with data from the NSA's census mapping project, although this still left some small data gaps.

This publication consists of nine (9) chapters including the introduction, with each chapter containing 15 maps, one national and the other for the 14 regions. The opening chapter emphasises on providing the reader with maps of the administrative organisation of Namibia and an introduction to its physical characteristics. The chapter contains the physical map of Namibia, land cover and the geophysical regions map, administrative map of Namibia, communal land and national parks map and the national borders, ports, harbours and airports as well as household comparisons per constituency of 2011 and 2021. Furthermore, in each chapter of the Atlas contains a table that presents the change from volume 1 of 2017 to this volume 2 of 2023 as per the data in the repository of the National Spatial Data Infrastructure (NSDI) as coordinated by the NSA.

### The chapters that follow are outline below:

**Chapter 2:** The chapter contains educational institutions in Namibia. Each region is mapped separately resulting in 14 maps. Each map presents the location of educational institutions as per their educational classification; Pre-Primary, Primary School, Combined School, Secondary School, Technical / Pre-vocational School, Agricultural School, Special / Resource School, Tertiary and Vocational. This is in accordance with the classification as provided by the Ministry of Education, Art and Culture.

**Chapter 3:** This chapter displays health facilities in Namibia. Each region is mapped separately making 14 maps. Each map presents the location of health facilities in the

region, showing the following health facility classes; Hospital, Clinic and Health Centre.

**Chapter 4:** This chapter contains water facilities in the country. Each map displays the location of water features in a given region and the map is further categorised by the different water features as follows; Dams, Canals, Water Supply Points, Boreholes, Pipelines, Water bodies and Rivers.

**Chapter 5:** The chapter displays the transportation network of Namibia as mapped and provided by the Roads Authority as well as Trans Namib for the railway network. Each map presents the location of railways, district roads, main roads and trunk roads in a given region.


**Chapter 6:** This chapter contains proclaimed urban areas in a given region of the country. This refers to urban areas that are declared as such and published in the government gazette in terms of the Local Authorities Act 23 of 1992 as amended or Regional Councils Act 22 of 1992. The classification of the proclaimed urban areas is as follows: municipality, town, village and settlement area.

**Chapter 7:** The chapter shows the location of police stations in a given region of the country.

**Chapter 8:** The chapter displays the location of post offices in a given region of the country.

**Chapter 9:** This last chapter contains local government offices in the country. Each map shows the location of local government offices in a given region based on the following office classification; constituency office, municipality office, regional council office, settlement office, town council office, and village council office.

The NSA is hopeful that this Atlas will be useful in providing needed information for evidence-based spatial planning as well as for the layman to use for navigation. Local, regional and national governments can use this information to further improve the infrastructure for the betterment of the population.



**ALEX MUDABETI**  
**EXECUTIVE: GIS & NSDI COORDINATION**



# TABLE OF CONTENTS

Foreword	iii
Executive Summary	iv
Contents	v

## CHAPTER 1: INTRODUCTION 1

Map 1.1: Physical Map of Namibia	2
Map 1.2: Landcover and Geophysical features of regions	3
Map 1.3: Administrative Map of Namibia	4
Map 1.4: Administrative Map of Namibia-continued	5
Map 1.5: Communal Land and National Parks boundaries	6
Map 1.6: National border post, harbours and airports	7
Map 1.7: Households size change 2011/2021	8

## CHAPTER 2: EDUCATIONAL INSTITUTIONS 11

Map 2.1: National	12
Map 2.2: //Kharas	13
Map 2.3: Erongo	14
Map 2.4: Hardap	15
Map 2.5: Kavango East	16
Map 2.6: Kavango West	17
Map 2.7: Khomas	18
Map 2.8: Khomas-continued	19
Map 2.9: Kunene	20
Map 2.10: Oshana	21
Map 2.11: Omaheke	22

Map 2.12: Omusati	23
Map 2.13: Oshana	24
Map 2.14: Oshikoto	25
Map 2.15: Otjozondjupa	26
Map 2.16: Zambezi	27

## CHAPTER 3: HEALTH FACILITIES

28

Map 3.1: National	29
Map 3.2: //Kharas	30
Map 3.3: Erongo	31
Map 3.4: Hardap	32
Map 3.5: Kavango East	33
Map 3.6: Kavango West	34
Map 3.7: Khomas	35
Map 3.8: Khomas-continued	36
Map 3.9: Kunene	37
Map 3.10: Ohangwena	38
Map 3.11: Omaheke	39
Map 3.12: Omusati	40
Map 3.13: Oshana	41
Map 3.14: Oshikoto	42
Map 3.15: Otjozondjupa	43
Map 3.16: Zambezi	44

## CHAPTER 4: WATER INFRASTRUCTURE

45

Map 4.1: National	46
Map 4.2: //Kharas	47
Map 4.3: Erongo	48
Map 4.4: Hardap	49
Map 4.5: Kavango East	50
Map 4.6: Kavango West	51
Map 4.7: Khomas	52
Map 4.8: Khomas-continued	53
Map 4.9: Kunene	54



Map 4.10: Ohangwena	55
Map 4.11: Omaheke	56
Map 4.12: Omusati	57
Map 4.13: Oshana	58
Map 4.14: Oshikoto	59
Map 4.15: Otjozondjupa	60
Map 4.16: Zambezi	61

## CHAPTER 5: ROAD NETWORK

62

Map 5.1: National	63
Map 5.2: //Kharas	64
Map 5.3: Erongo	65
Map 5.4: Hardap	66
Map 5.5: Kavango East	67
Map 5.6: Kavango West	68
Map 5.7: Khomas	69
Map 5.8: Khomas-continued	70
Map 5.9: Kunene	71
Map 5.10: Ohangwena	72
Map 5.11: Omaheke	73
Map 5.12: Omusati	74
Map 5.13: Oshana	75
Map 5.14: Oshikoto	76
Map 5.15: Otjozondjupa	77
Map 5.16: Zambezi	78

## CHAPTER 6: PROCLAIMED URBAN AREAS

79

Map 6.1: National	80
Map 6.2: //Kharas	81
Map 6.3: Erongo	82
Map 6.4: Hardap	83
Map 6.5: Kavango East	84
Map 6.6: Kavango West	85
Map 6.7: Khomas	86

Map 6.8: Khomas-continued	87
Map 6.9: Kunene	88
Map 6.10: Oshana	89
Map 6.11: Omaheke	90
Map 6.12: Omusati	91
Map 6.13: Oshana	92
Map 6.14: Oshikoto	93
Map 6.15: Otjozondjupa	94
Map 6.16: Zambezi	95

## CHAPTER 7: POLICE STATIONS

96

Map 7.1: National	97
Map 7.2: //Kharas	98
Map 7.3: Erongo	99
Map 7.4: Hardap	100
Map 7.5: Kavango East	101
Map 7.6: Kavango West	102
Map 7.7: Khomas	103
Map 7.8: Khomas-continued	104
Map 7.9: Kunene	105
Map 7.10: Oshana	106
Map 7.11: Omaheke	107
Map 7.12: Omusati	108
Map 7.13: Oshana	109
Map 7.14: Oshikoto	110
Map 7.15: Otjozondjupa	111
Map 7.16: Zambezi	112

## CHAPTER 8: POST OFFICES

113

Map 8.1: National	114
Map 8.2: //Kharas	115
Map 8.3: Erongo	116
Map 8.4: Hardap	117
Map 8.5: Kavango East	118



Map 8.6: Kavango West	119
Map 8.7: Khomas	120
Map 8.8: Khomas-continued	121
Map 8.9: Kunene	122
Map 8.10: Ohangwena	123
Map 8.11: Omaheke	124
Map 8.12: Omusati	125
Map 8.13: Oshana	126
Map 8.14: Oshikoto	127
Map 8.15: Otjozondjupa	128
Map 8.16: Zambezi	129

## CHAPTER 9: GOVERNMENT OFFICES

130

Map 9.1: National	131
Map 9.2: //Kharas	132
Map 9.3: Erongo	133
Map 9.4: Hardap	134
Map 9.5: Kavango East	135
Map 9.6: Kavango West	136
Map 9.7: Khomas	137
Map 9.8: Khomas-continued	138
Map 9.9: Kunene	139
Map 9.10: Ohangwena	140
Map 9.11: Omaheke	141
Map 9.12: Omusati	142
Map 9.13: Oshana	143
Map 9.14: Oshikoto	144
Map 9.15: Otjozondjupa	145
Map 9.16: Zambezi	146



# Namibia Statistics Agency



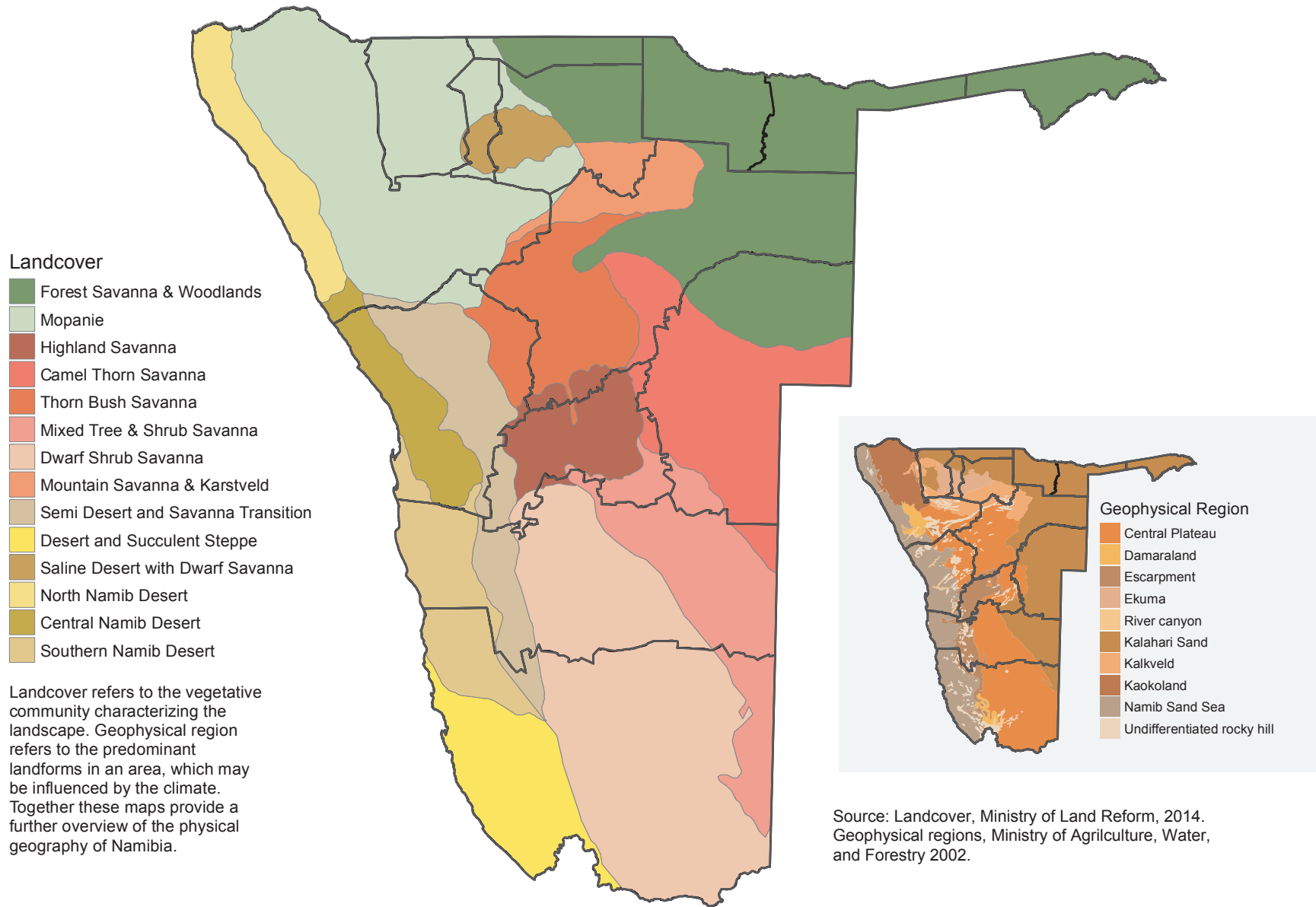
# CHAPTER 1

## INTRODUCTION

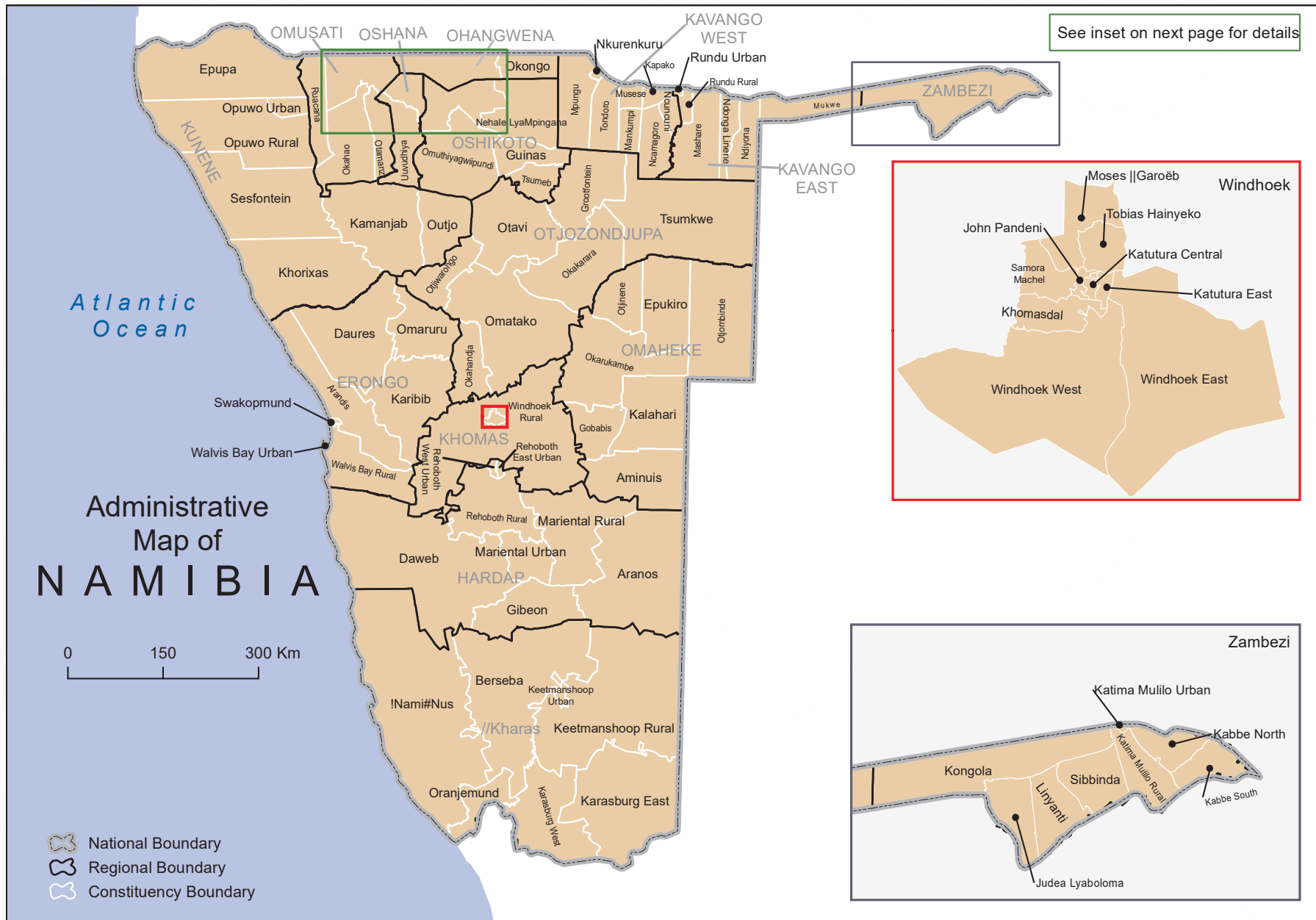




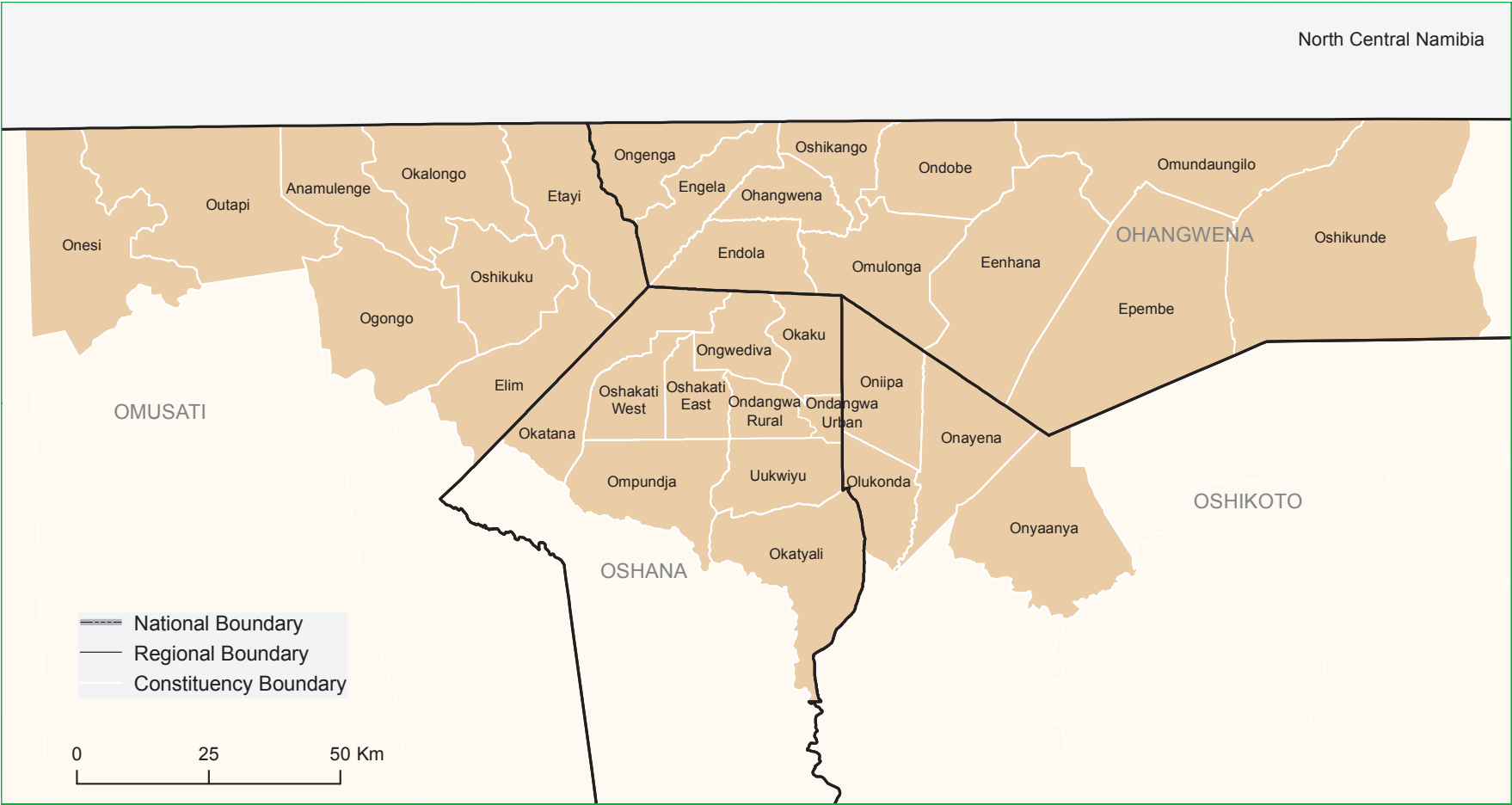
Map 1.2: Landcover and Geophysical features of regions



Map 1.3: Administrative Map of Namibia



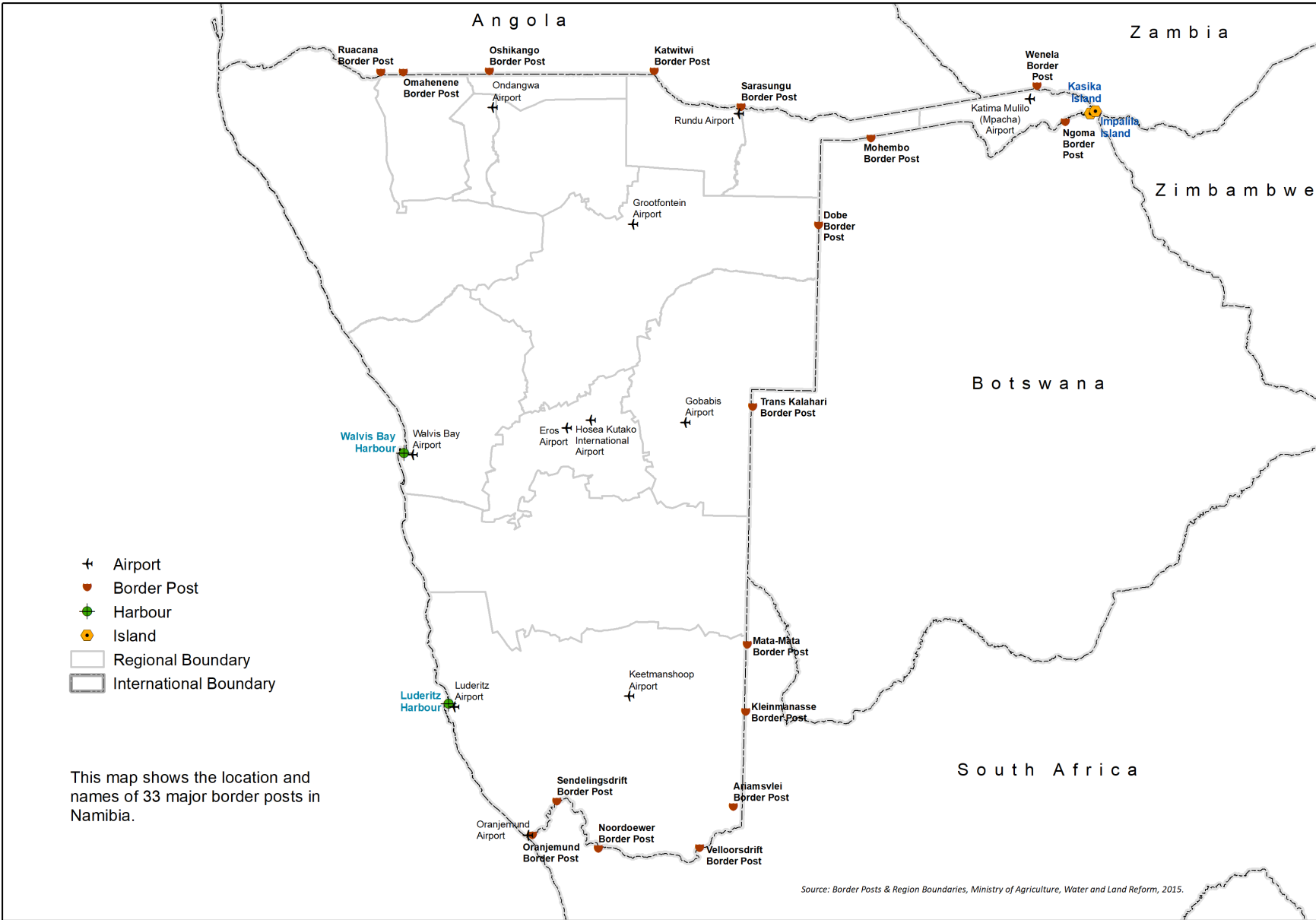
Map 1.4: Administrative Map of Namibia-continued



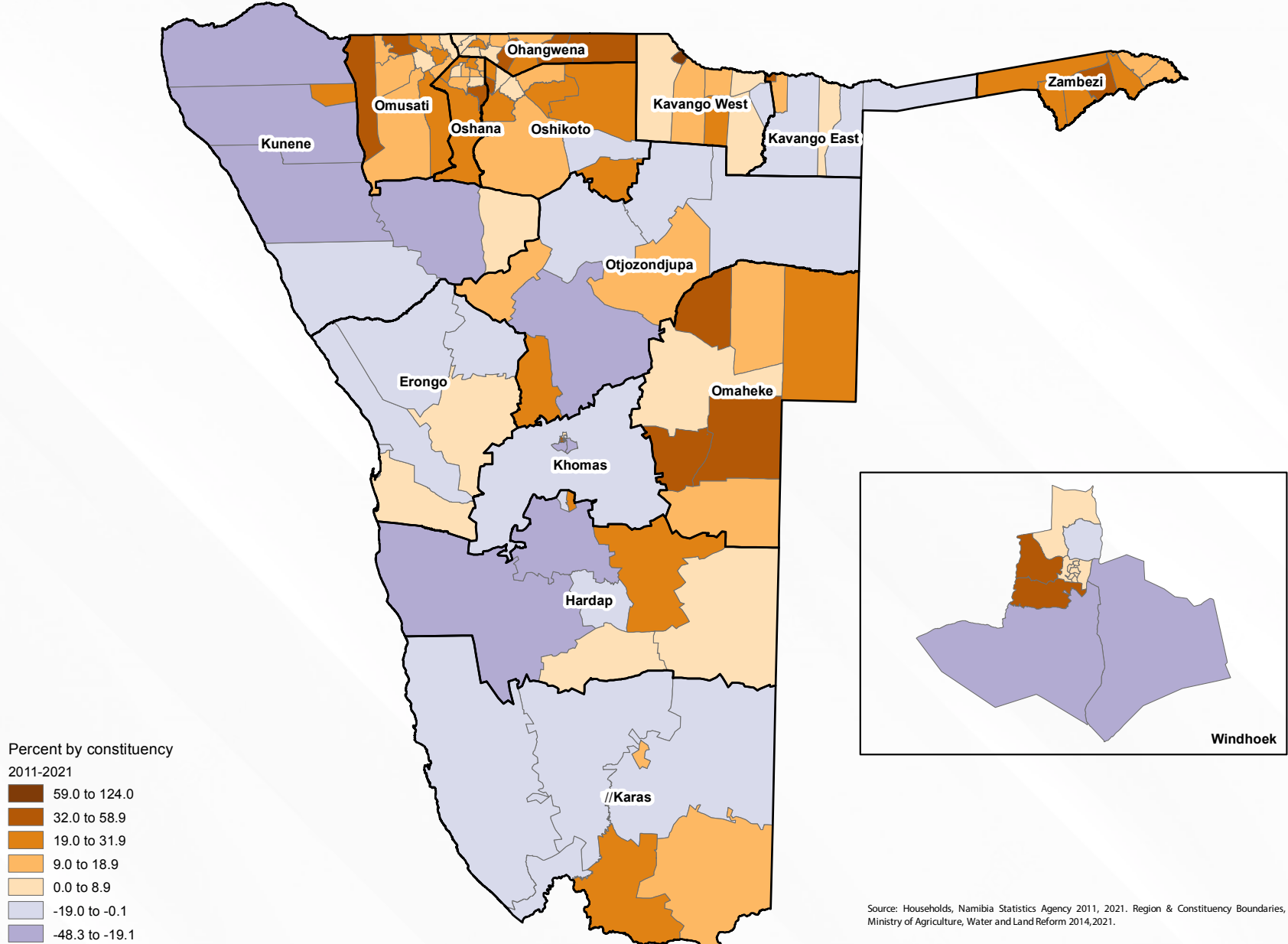




Map 1.6: National Border Post, Harbours and Airports



Map 1.7: Households Size Change 2011/2021



Source: Households, Namibia Statistics Agency 2011, 2021. Region & Constituency Boundaries, Ministry of Agriculture, Water and Land Reform 2014, 2021.







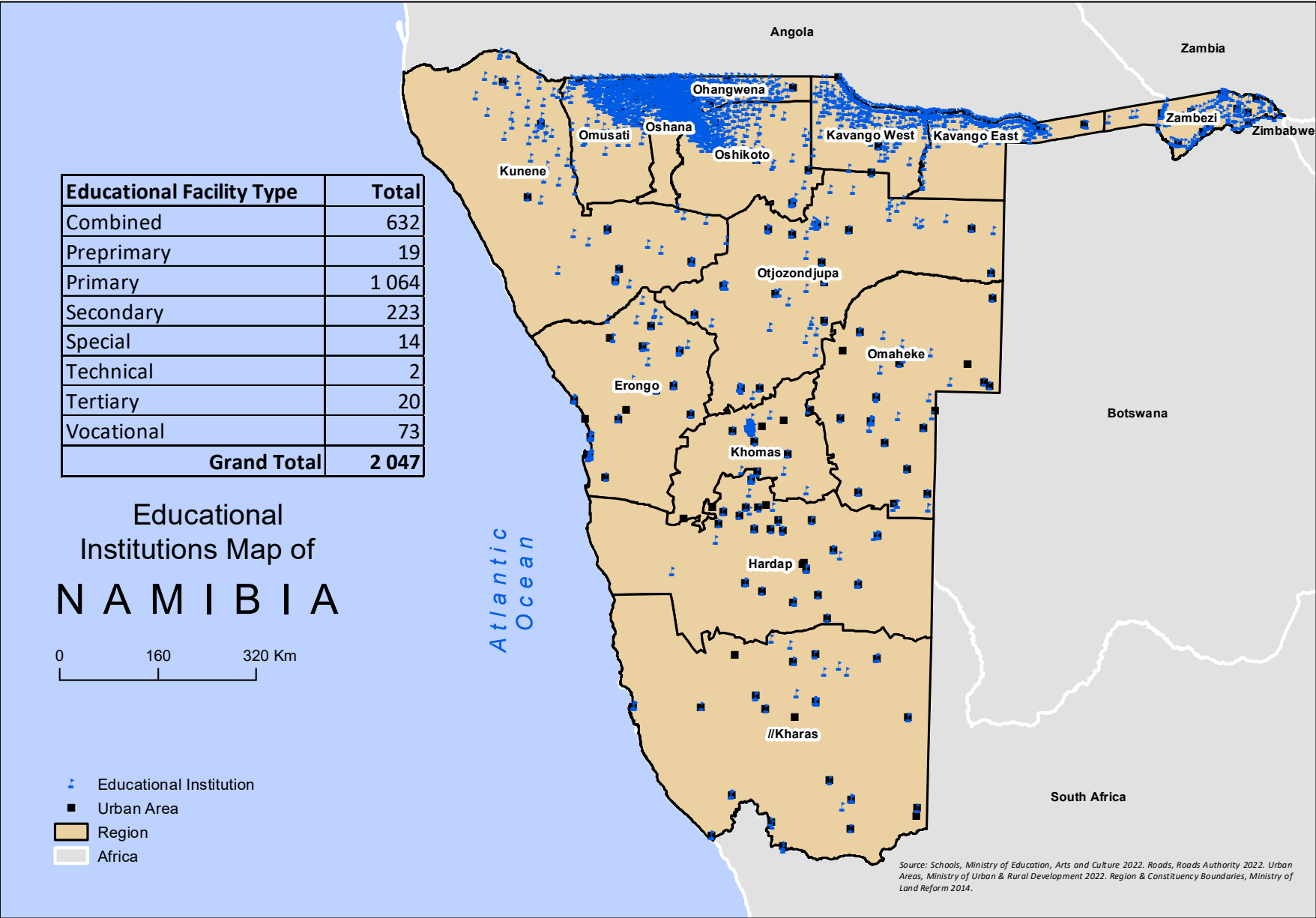




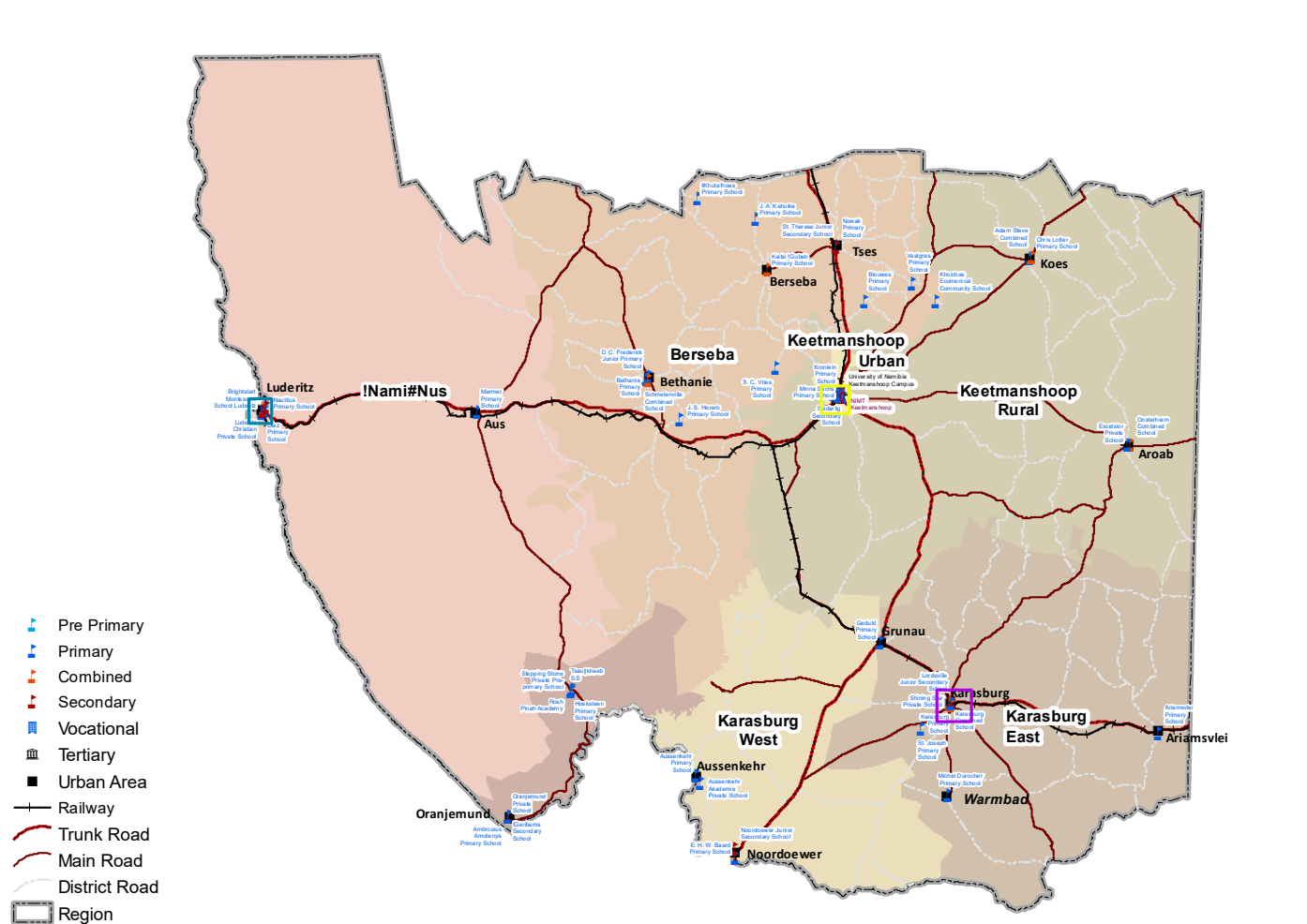
# CHAPTER 2

## EDUCATIONAL INSTITUTIONS

Map 2.1: National

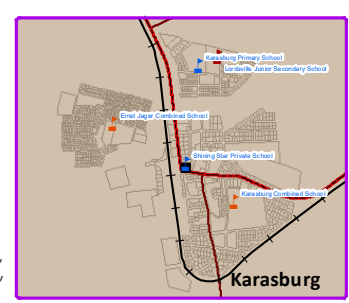
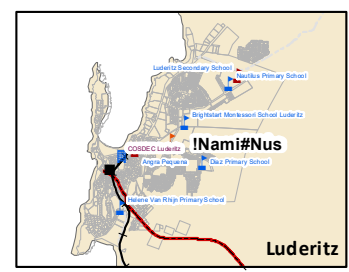
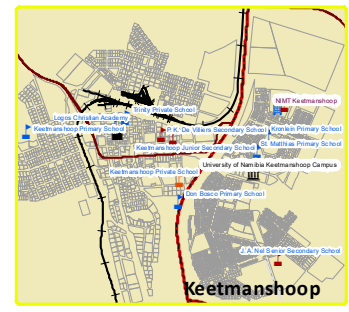
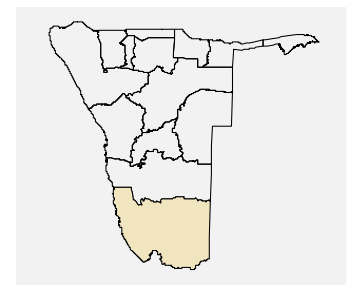


Map 2.2: //Kharas



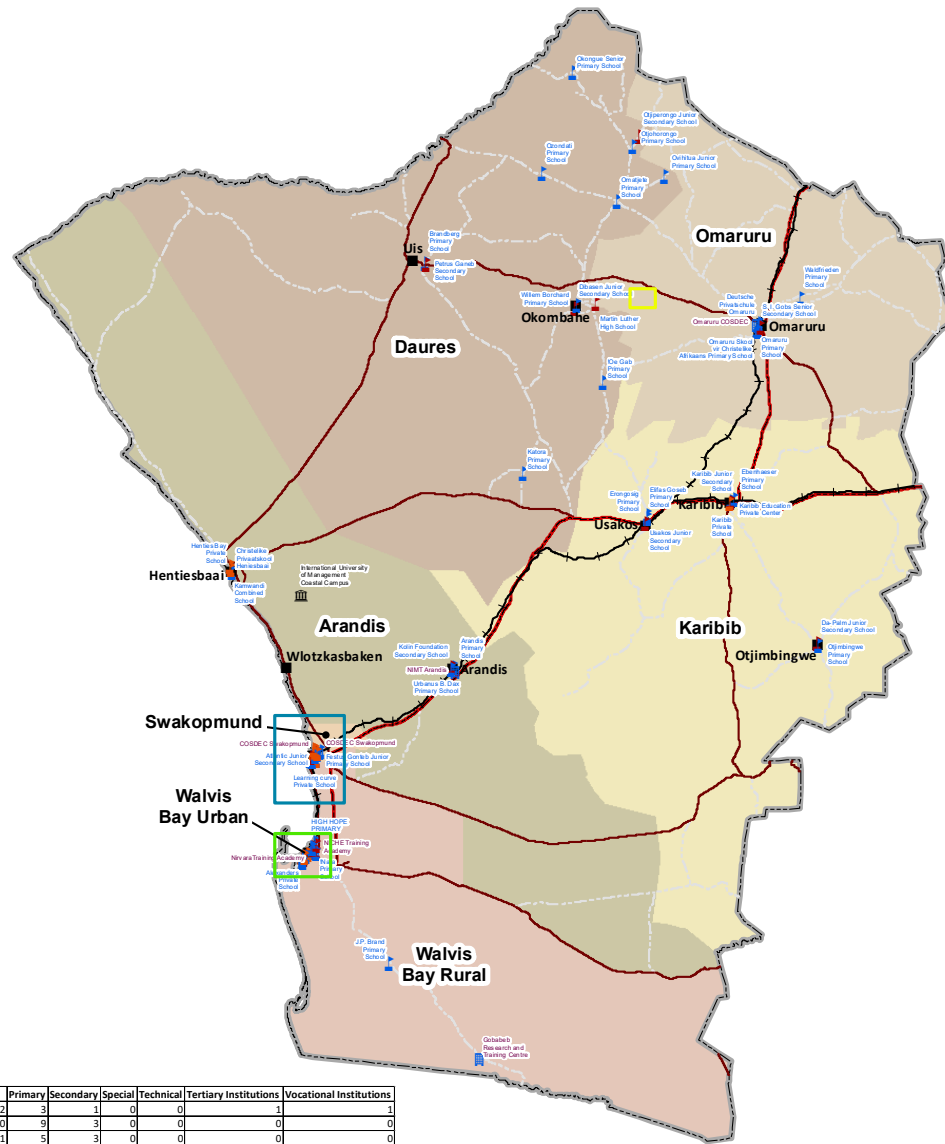
- Pre Primary
- Primary
- Combined
- Secondary
- Vocational
- Tertiary
- Urban Area
- Railway
- Trunk Road
- Main Road
- District Road
- Region

Constituency	Educational Facilities 2016	Educational Facilities 2022	Combined	Pre Primary	Primary	Secondary	Special	Technical	Tertiary Institutions	Vocational Institutions
I Nami#Nus	7	9	1	0	5	2	0	0	0	1
Berseba	4	14	2	0	11	1	0	0	0	0
Karasburg East	10	9	2	0	6	1	0	0	0	0
Karasburg West	4	0	0	3	1	0	0	0	0	0
Keetmanshoop Rural	15	4	2	0	2	0	0	0	0	0
Keetmanshoop Urban	8	14	1	0	7	4	0	0	1	1
Oranjemund	2	7	0	1	4	2	0	0	0	0
<b>Total</b>	<b>50</b>	<b>61</b>	<b>8</b>	<b>1</b>	<b>38</b>	<b>11</b>	<b>0</b>	<b>0</b>	<b>1</b>	<b>2</b>



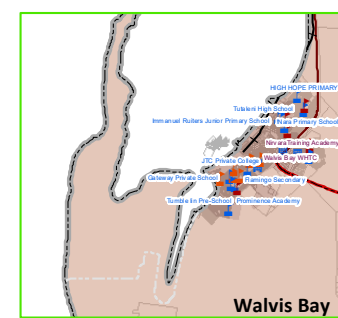
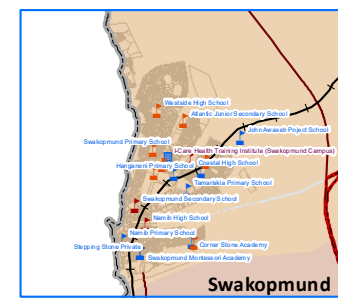
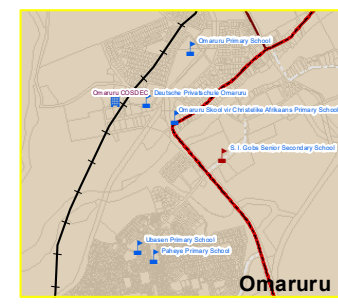
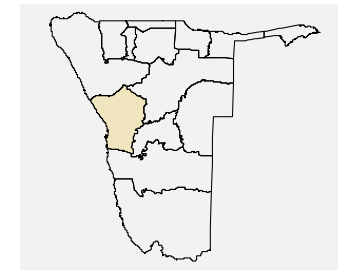
Source: Educational Facilities, Ministry of Education, Arts and Culture 2022. Roads, Roads Authority 2022. Urban Areas, Ministry of Urban & Rural Development 2022. Region & Constituency Boundaries, Ministry of Agriculture, Water and Land Reform 2014.

Map 2.3: Erongo



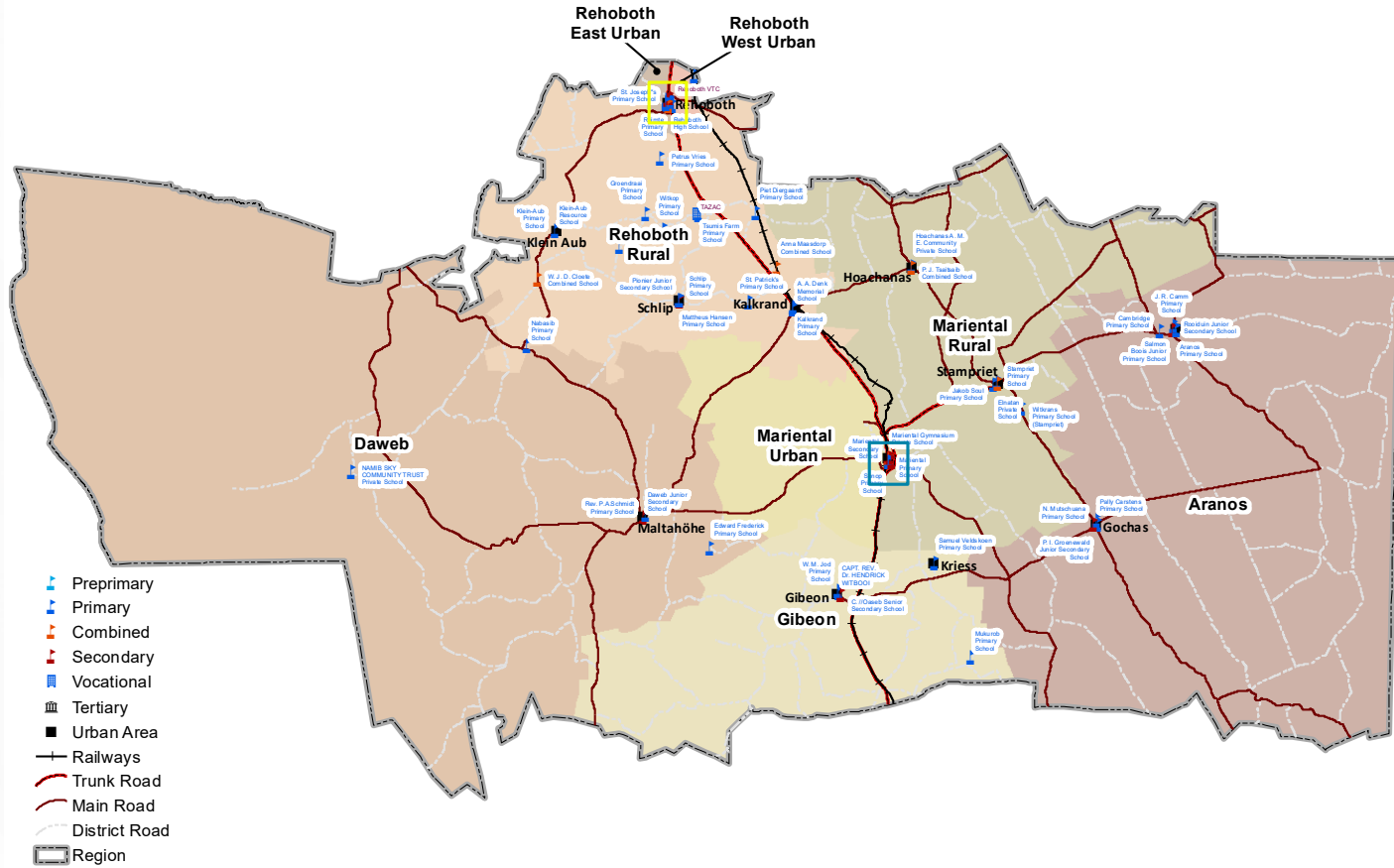
Constituency	Educational Facilities 2016	Educational Facilities 2022	Combined	Primary	Secondary	Special	Technical	Tertiary Institutions	Vocational Institutions
Arandis	0	8	2	3	1	0	0	1	1
Daures	12	12	0	9	3	0	0	0	0
Karibib	8	9	1	5	3	0	0	0	0
Omaruru	9	9	0	6	2	0	0	0	1
Swakopmund	16	22	7	8	3	1	0	0	3
Walvis Bay Rural	4	7	0	4	2	0	0	0	1
Walvis Bay Urban	9	22	6	10	3	0	0	0	3
<b>Total</b>	<b>64</b>	<b>89</b>	<b>16</b>	<b>45</b>	<b>17</b>	<b>1</b>	<b>0</b>	<b>1</b>	<b>9</b>

Source: Educational Facilities, Ministry of Education, Arts and Culture 2022. Roads, Roads Authority 2022. Urban Areas, Ministry of Urban & Rural Development 2022. Region & Constituency Boundaries, Ministry of Agriculture, Water and Land Reform 2014.



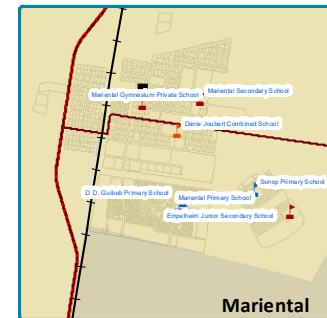
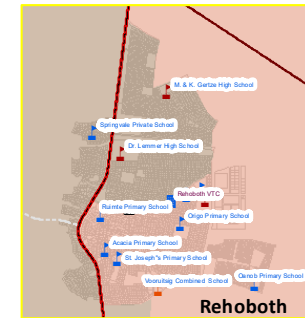
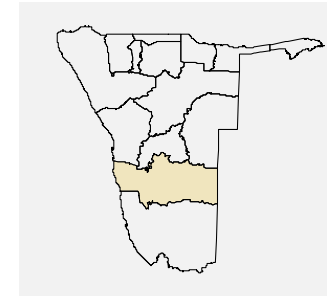


Map 2.4: Hardap



- Preprimary
- Primary
- Combined
- Secondary
- Vocational
- Tertiary
- Urban Area
- Railways
- Trunk Road
- Main Road
- District Road
- Region

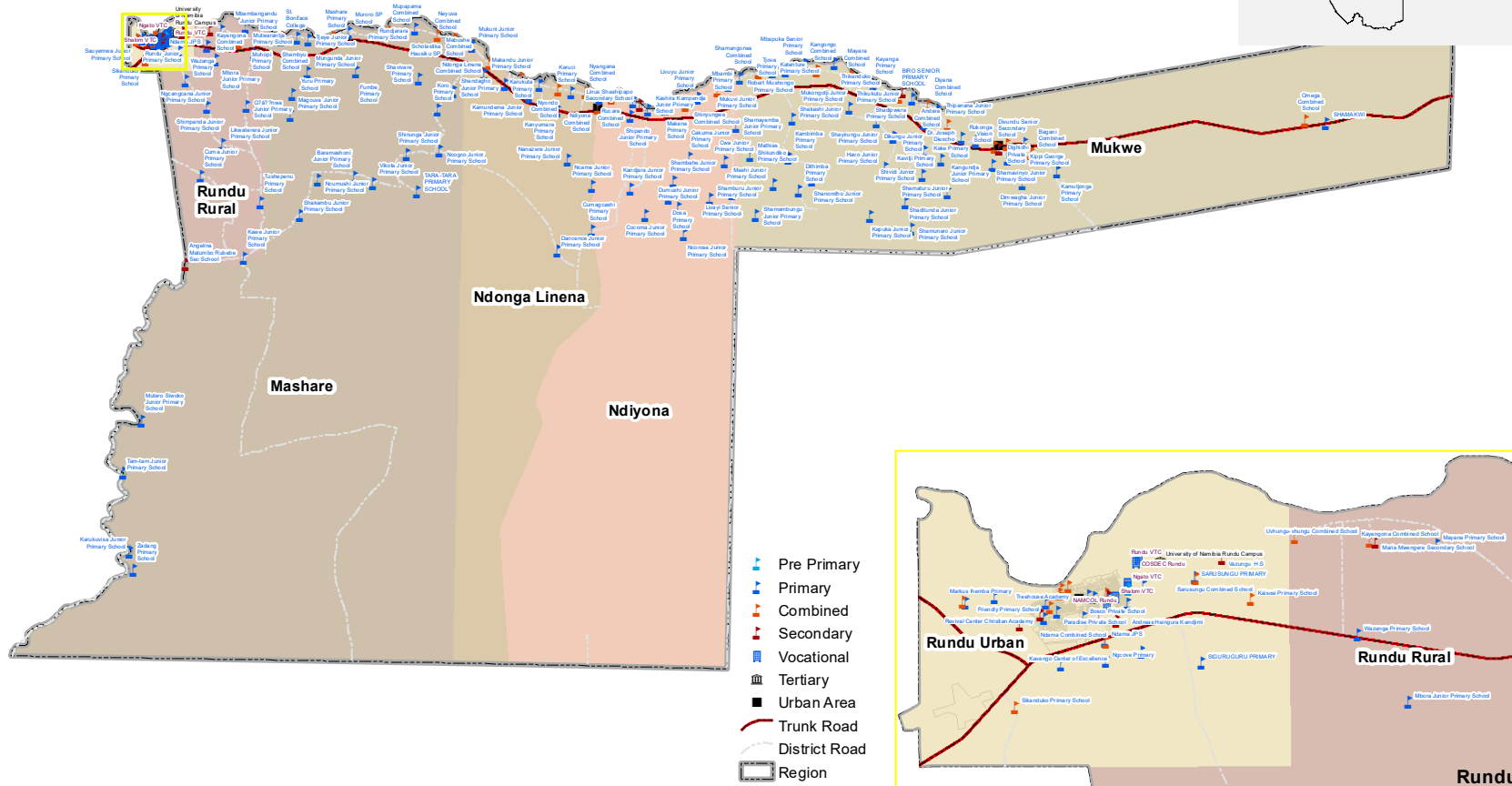
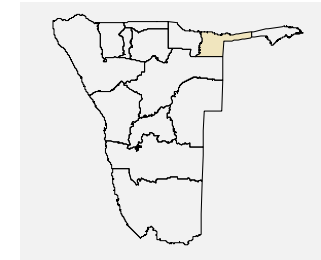
Constituency	Educational Facilities 2016	Educational Facilities 2022	Combined	Preprimary	Primary	Secondary	Special	Technical	Tertiary Institutions	Vocational Institutions
Aranos	8	9	0	0	7	2	0	0	0	0
Daweb	4	4	0	0	3	1	0	0	0	0
Gibeon	7	5	0	0	4	1	0	0	0	0
Mariental Rural	7	6	2	0	4	0	0	0	0	0
Mariental Urban	8	7	1	0	3	3	0	0	0	0
Rehoboth East Urban	10	11	1	0	8	1	0	0	0	1
Rehoboth Rural	19	18	2	0	13	1	1	0	0	1
Rehoboth West Urban	2	3	0	0	1	2	0	0	0	0
<b>Total</b>	<b>65</b>	<b>63</b>	<b>6</b>	<b>0</b>	<b>43</b>	<b>11</b>	<b>1</b>	<b>0</b>	<b>0</b>	<b>2</b>



Source: Educational Facilities, Ministry of Education, Arts and Culture 2022. Roads, Roads Authority 2022. Urban Areas, Ministry of Urban & Rural Development 2022. Region & Constituency Boundaries, Ministry of Agriculture, Water and Land Reform 2014.

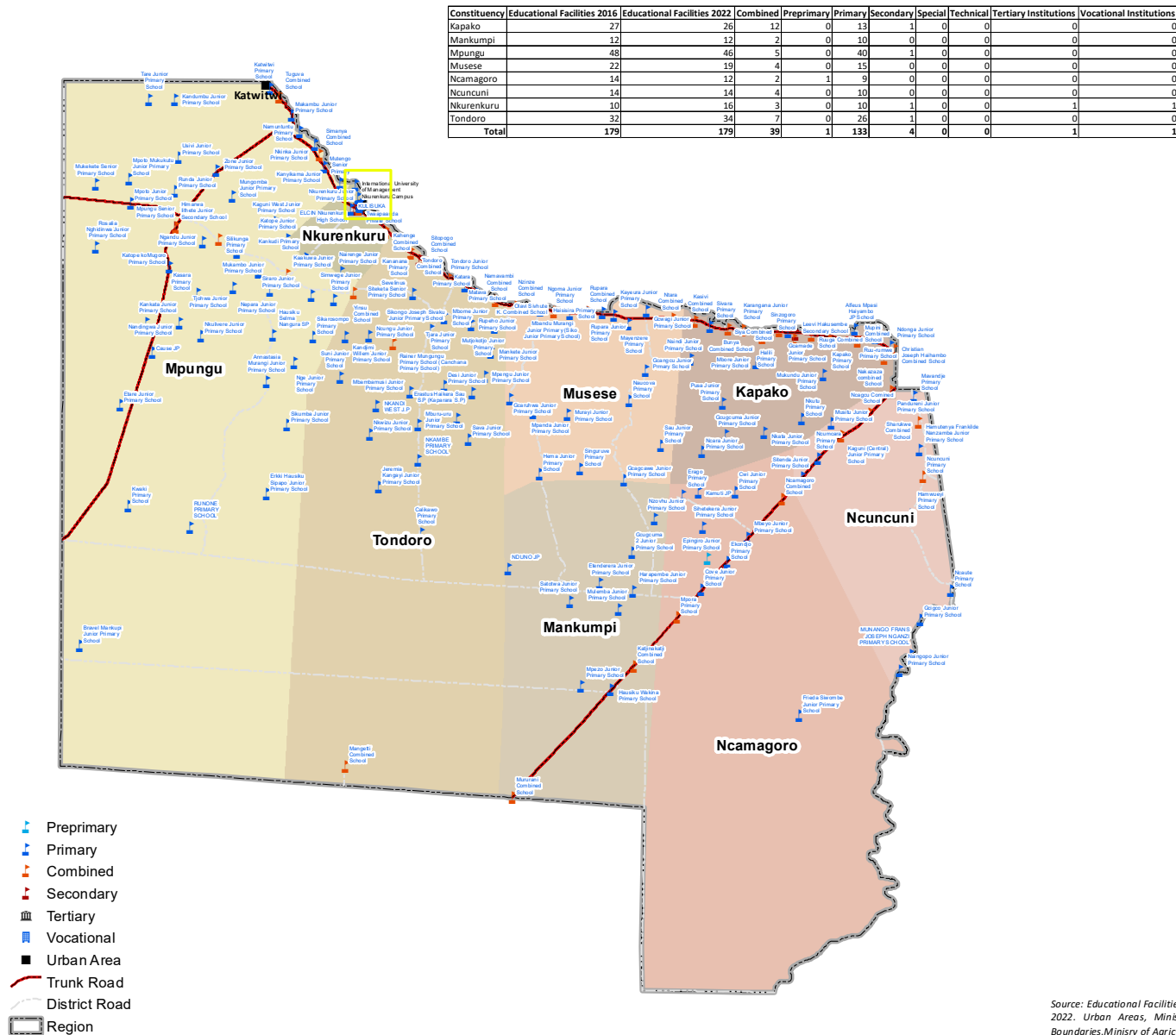
Map 2.5: Kavango East

Constituency	Educational Facilities 2016	Educational Facilities 2022	Combined	Pre Primary	Primary	Secondary	Special	Tertiary Institutions	Vocational Institutions
Mashare	32	30	5	0	23	2	0	0	0
Mukwe	51	52	10	0	40	2	0	0	0
Ndiyona	23	23	4	0	18	1	0	0	0
Ndonga Linena	16	15	4	0	11	0	0	0	0
Rundu Rural	17	17	3	0	13	1	0	0	0
Rundu Urban	24	44	10	1	19	5	1	1	7
<b>Total</b>	<b>163</b>	<b>181</b>	<b>36</b>	<b>1</b>	<b>124</b>	<b>11</b>	<b>1</b>	<b>1</b>	<b>7</b>



Source: Educational Facilities, Ministry of Education, Arts and Culture 2022. Roads, Roads Authority 2022. Urban Areas, Ministry of Urban & Rural Development 2022. Region & Constituency Boundaries, Ministry of Agriculture, Water and Land Reform 2014.

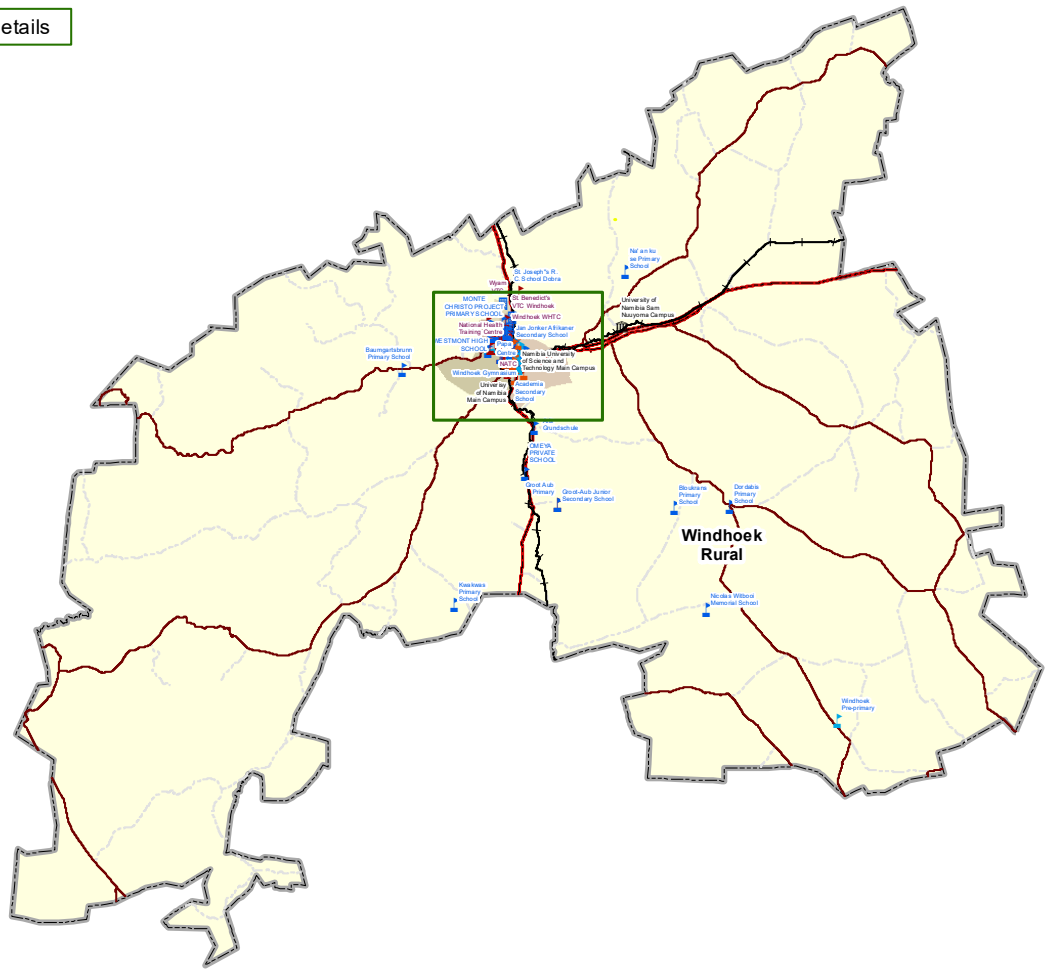
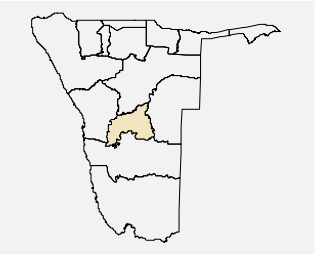
Map 2.6: Kavango West



Source: Educational Facilities, Ministry of Education, Arts and Culture 2022. Roads, Roads Authority 2022. Urban Areas, Ministry of Urban & Rural Development 2022. Region & Constituency Boundaries, Ministry of Agriculture, Water and Land Reform 2014.

# Map 2.7: Khomas

see inset on next page for details



- Preprimary
- Primary
- Combined
- Secondary
- Tertiary
- Vocational
- Urban Area
- Trunk Road
- Main Road
- District Road
- Region

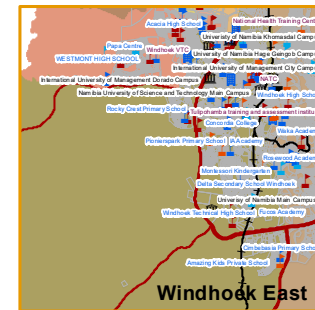
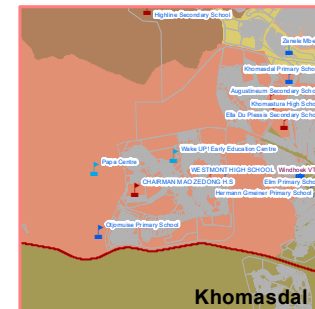
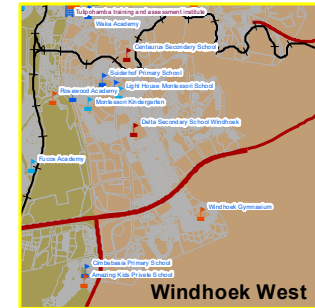
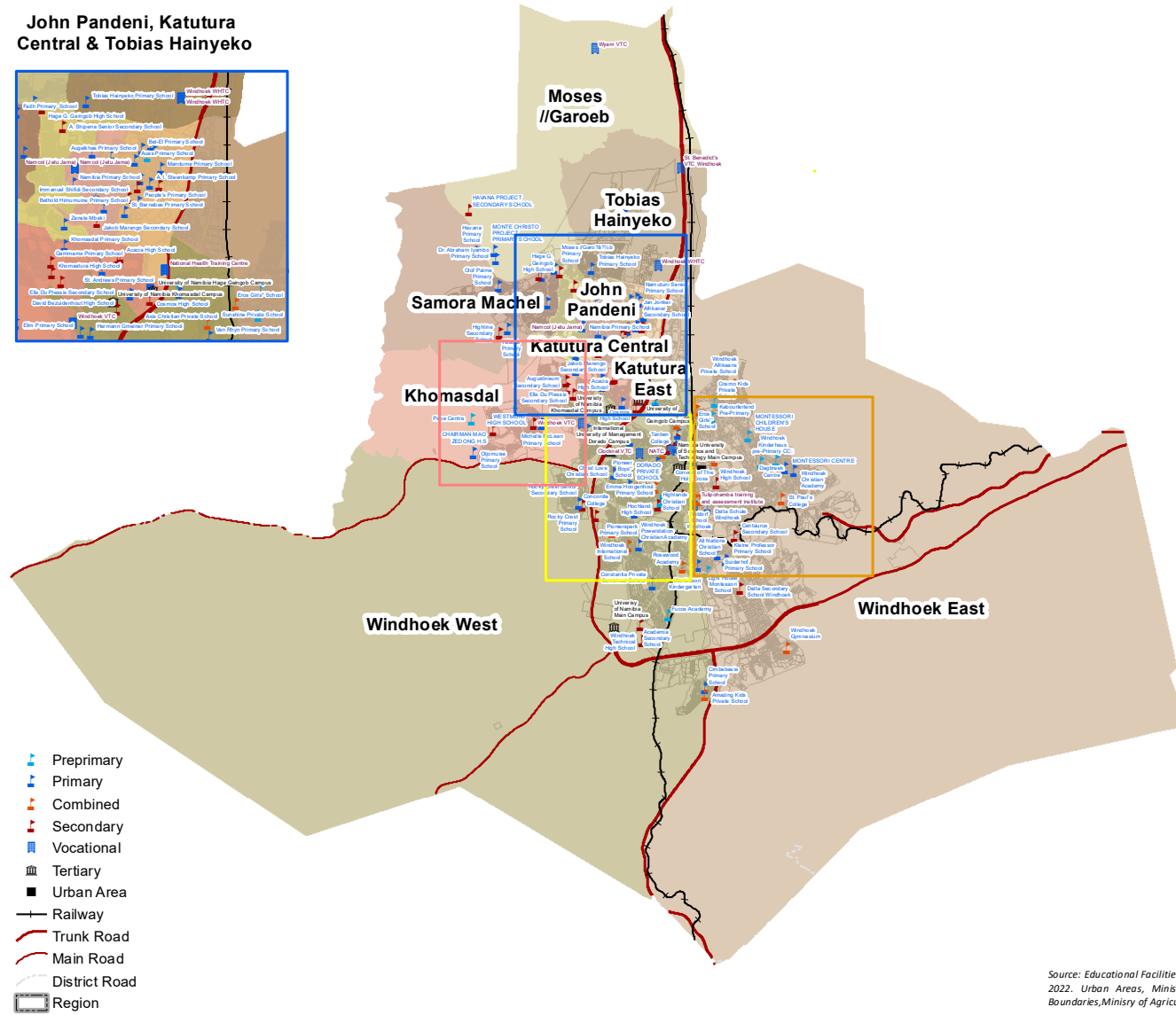
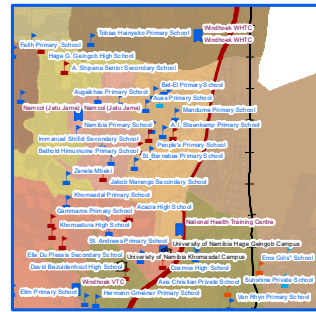
Constituency	Educational Facilities 2016	Educational Facilities 2022	Combined	Preprimary	Primary	Secondary	Special	Technical	Tertiary Institutions	Vocational Institutions
John Pandeni	2	0	0	0	1	1	0	0	0	0
Katutura Central	5	6	0	0	4	1	0	0	0	1
Katutura East	14	18	0	1	10	3	2	0	0	1
Khomasdal	14	18	0	2	6	8	0	0	1	1
Moses //Garoeb	3	6	0	0	3	2	0	0	0	1
Samora Machel	7	7	0	0	5	2	0	0	0	0
Tobias Haiyeko	4	7	0	0	4	1	0	0	0	2
Windhoek East	19	31	7	8	9	3	2	0	1	1
Windhoek Rural	15	14	0	1	9	2	0	0	2	0
Windhoek West	31	47	7	3	16	11	1	0	5	4
<b>Total</b>	<b>114</b>	<b>156</b>	<b>14</b>	<b>15</b>	<b>67</b>	<b>34</b>	<b>6</b>	<b>0</b>	<b>9</b>	<b>11</b>

Source: Educational Facilities, Ministry of Education, Arts and Culture 2022. Roads, Roads Authority 2022. Urban Areas, Ministry of Urban & Rural Development 2022. Region & Constituency Boundaries, Ministry of Agriculture, Water and Land Reform 2014.



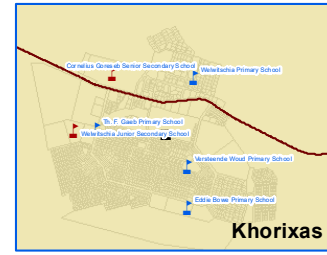
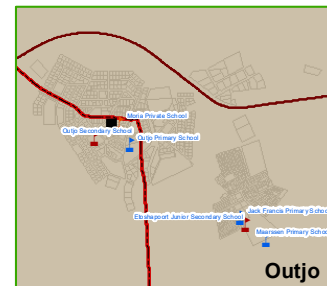
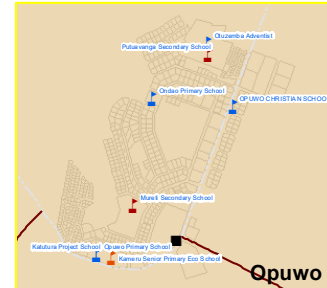
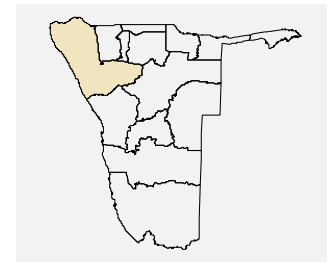
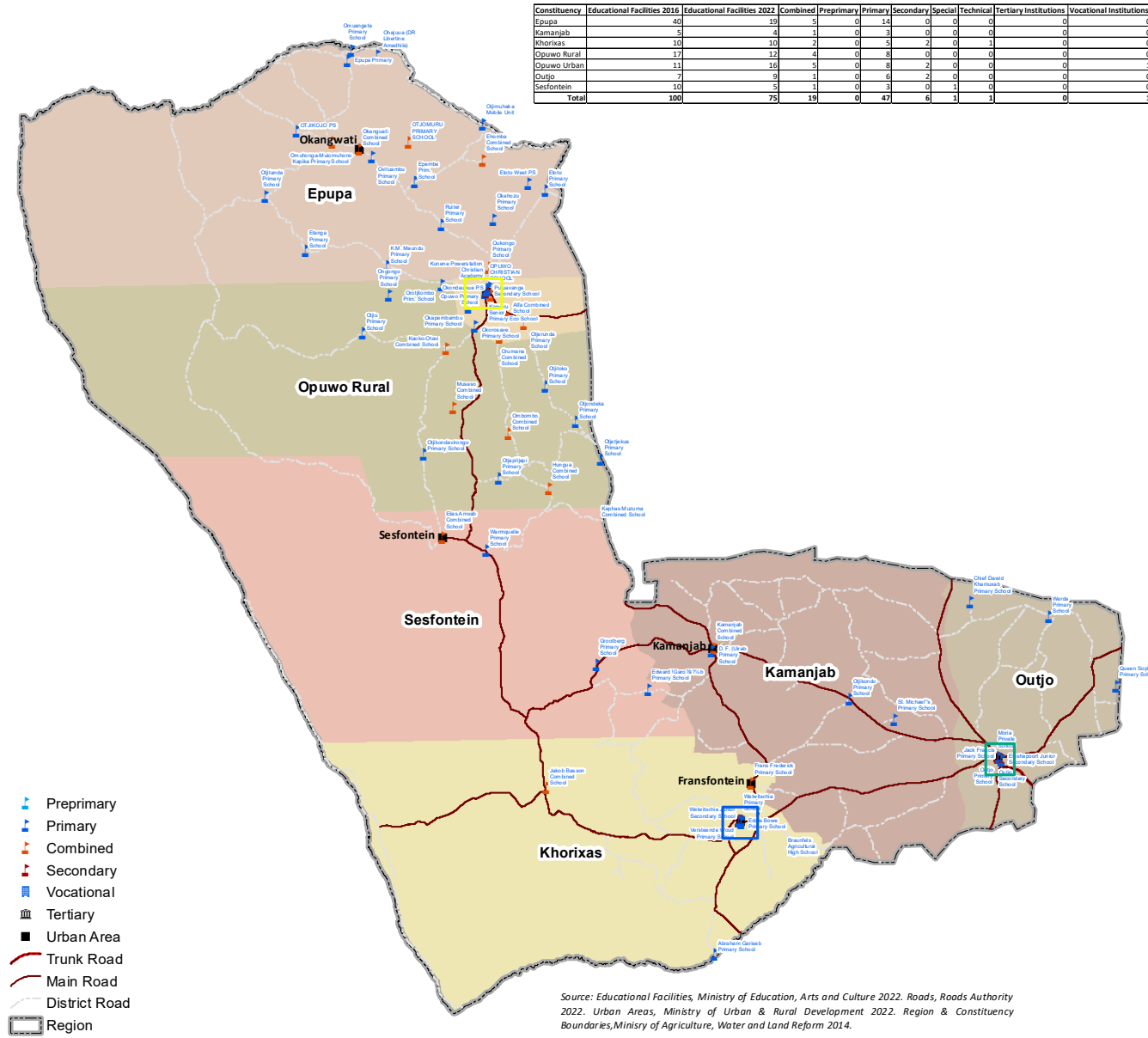
Map 2.8: Khomas-continued

**John Pandeni, Katutura Central & Tobias Haiyeko**



Source: Educational Facilities, Ministry of Education, Arts and Culture 2022. Roads, Roads Authority 2022. Urban Areas, Ministry of Urban & Rural Development 2022. Region & Constituency Boundaries, Ministry of Agriculture, Water and Land Reform 2014.

Map 2.9: Kunene

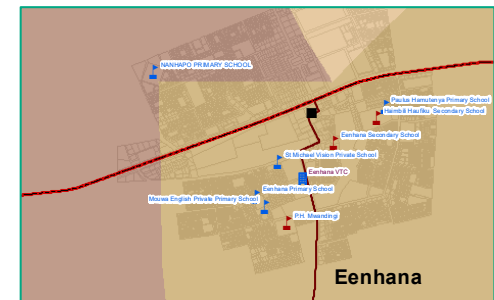
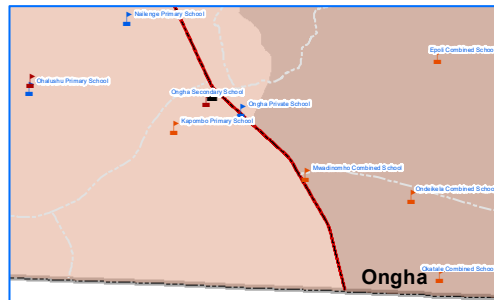
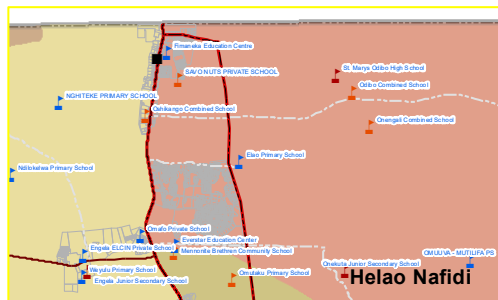
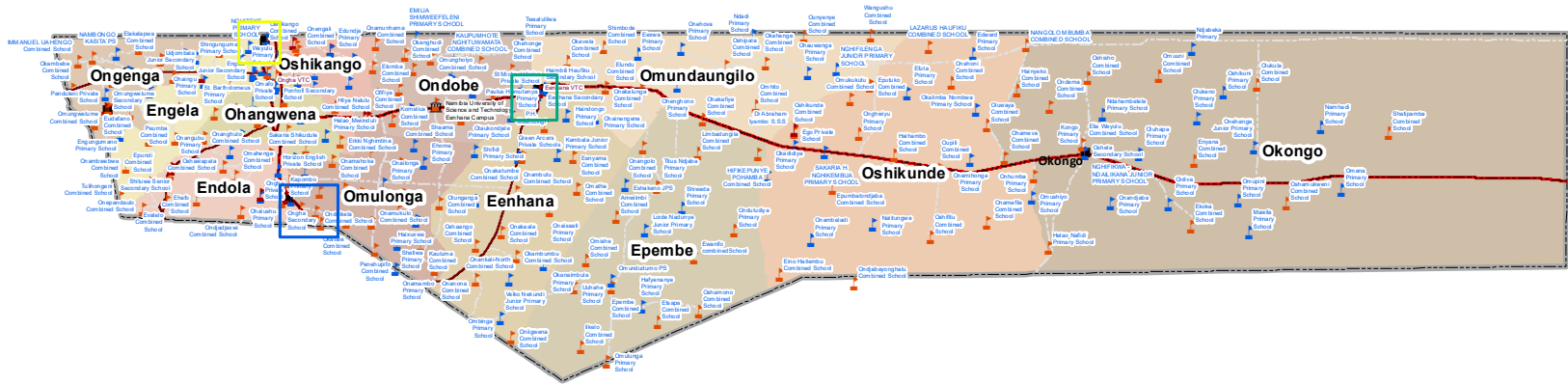
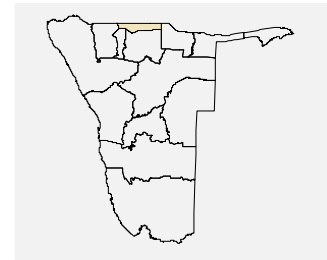


Source: Educational Facilities, Ministry of Education, Arts and Culture 2022. Roads, Roads Authority 2022. Urban Areas, Ministry of Urban & Rural Development 2022. Region & Constituency Boundaries, Ministry of Agriculture, Water and Land Reform 2014.

# Map 2.10: Ohangwena

- Preprimary
- Primary
- Combined
- Secondary
- Vocational
- Tertiary
- Urban Area
- Railways
- Trunk Road
- Main Road
- District Road
- Region

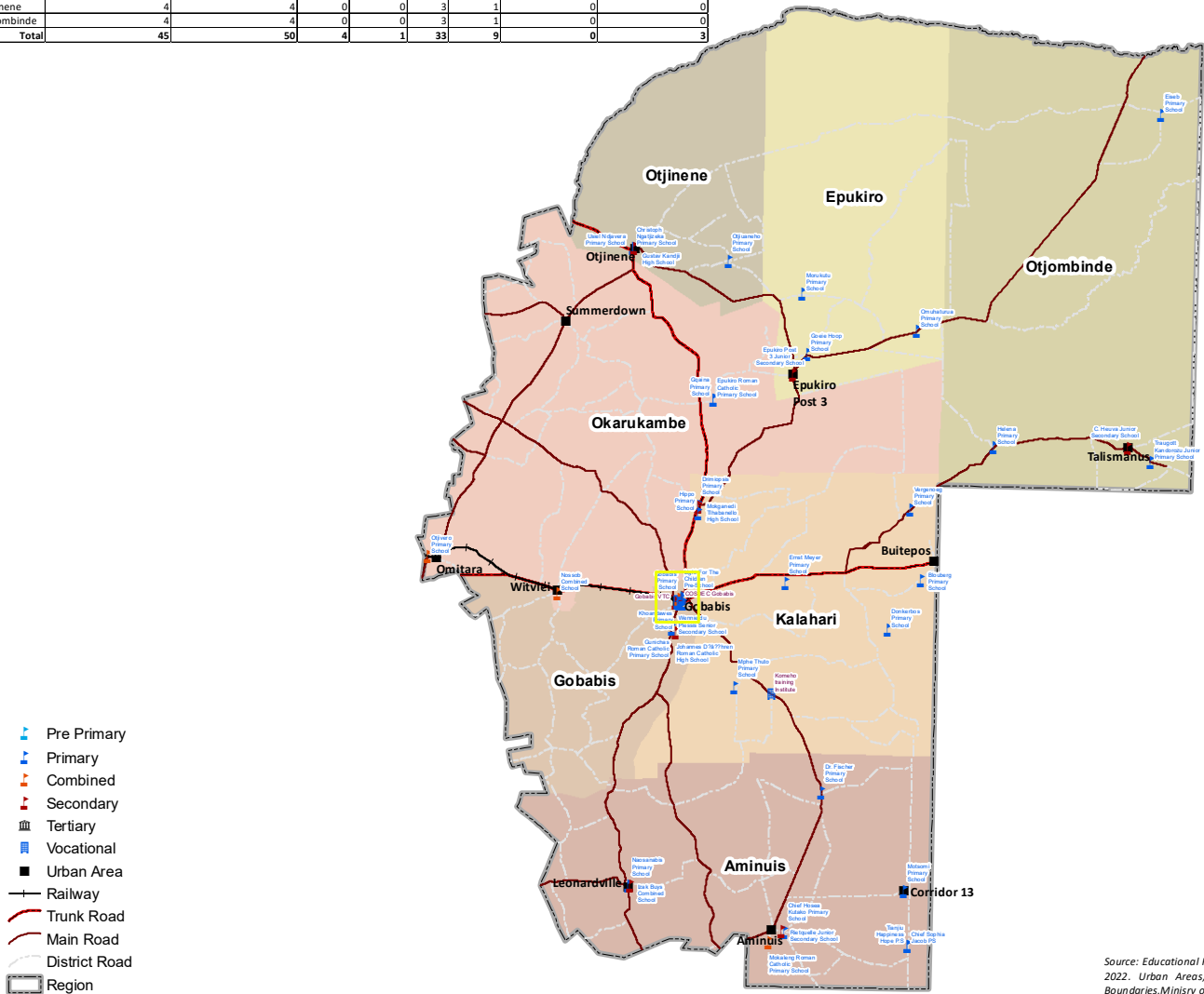
Constituency	Educational Facilities 2016	Educational Facilities 2022	Combined	Preprimary	Primary	Secondary	Special	Technical	Tertiary institutions	Vocational Institutions
Eenhana	26	32	13	0	15	3	0	0	0	1
Endola	20	22	12	0	7	3	0	0	0	0
Engela	17	22	8	0	12	2	0	0	0	0
Epembe	19	20	15	0	5	0	0	0	0	0
Ohangwena	18	22	11	0	7	2	1	0	0	1
Okongo	29	30	15	0	14	1	0	0	0	0
Omulonga	22	24	17	0	7	0	0	0	0	0
Omundaungilo	13	14	8	0	6	0	0	0	0	0
Ondobe	24	27	15	0	9	2	0	0	1	0
Ongenga	24	23	12	0	8	3	0	0	0	0
Oshikango	16	17	5	0	3	0	0	0	0	0
Oshikunde	22	24	14	0	9	1	0	0	0	0
<b>Total</b>	<b>250</b>	<b>277</b>	<b>145</b>	<b>0</b>	<b>108</b>	<b>20</b>	<b>1</b>	<b>0</b>	<b>1</b>	<b>2</b>



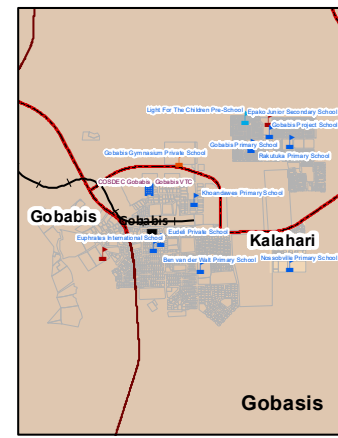
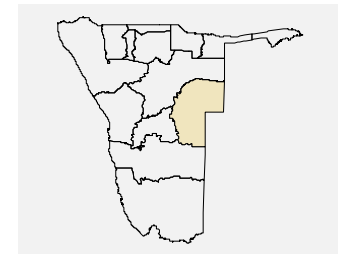
Source: Educational Facilities, Ministry of Education, Arts and Culture 2022. Roads, Roads Authority 2022. Urban Areas, Ministry of Urban & Rural Development 2022. Region & Constituency Boundaries, Ministry of Agriculture, Water and Land Reform 2014.

Map 2.11: Omaheke

Constituency	Educational Facilities 2016	Educational Facilities 2022	Combined	Pre Primary	Primary	Secondary	Tertiary Institutions	Vocational Institutions
Aminuis	9	9	1	0	6	2	0	0
Epukiro	4	4	0	0	3	1	0	0
Gobabis	9	15	1	1	8	3	0	2
Kalahari	9	10	0	0	8	1	0	1
Okarukambe	6	4	2	0	2	0	0	0
Otjinene	4	4	0	0	3	1	0	0
Otjombinde	4	4	0	0	3	1	0	0
<b>Total</b>	<b>45</b>	<b>50</b>	<b>4</b>	<b>1</b>	<b>33</b>	<b>9</b>	<b>0</b>	<b>3</b>



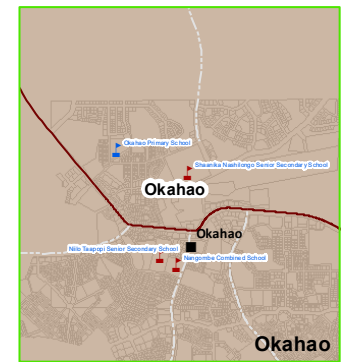
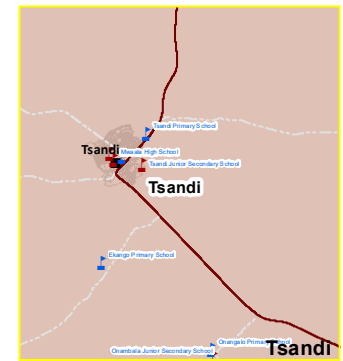
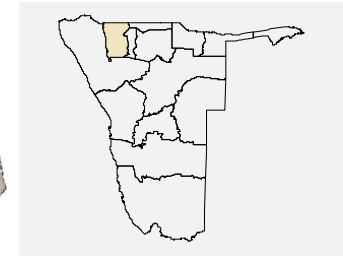
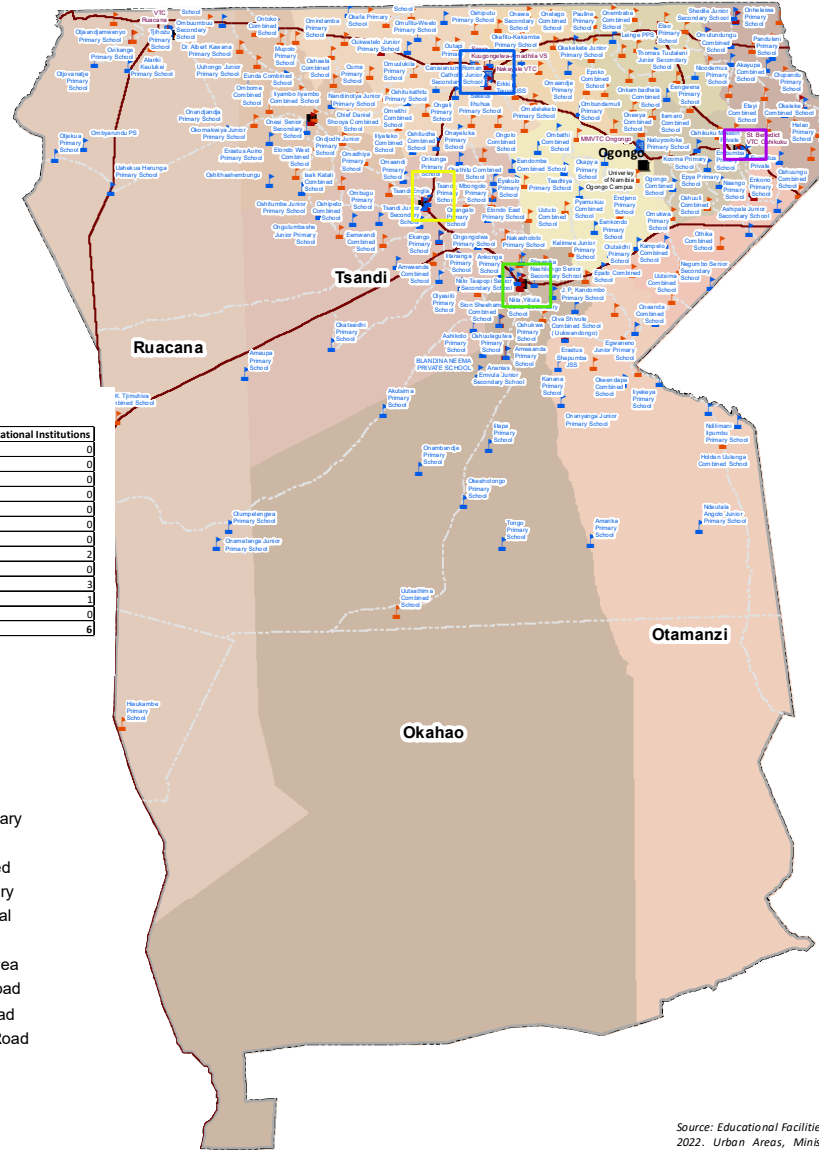
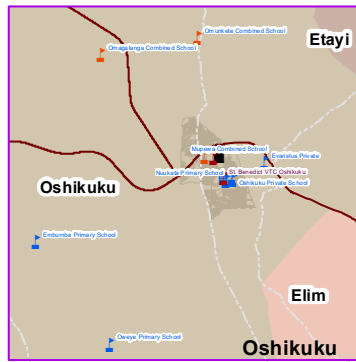
- Pre Primary
- Primary
- Combined
- Secondary
- Tertiary
- Vocational
- Urban Area
- Railway
- Trunk Road
- Main Road
- District Road
- Region



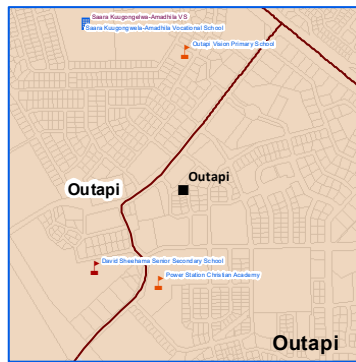
Source: Educational Facilities, Ministry of Education, Arts and Culture 2022. Roads, Roads Authority 2022. Urban Areas, Ministry of Urban & Rural Development 2022. Region & Constituency Boundaries, Ministry of Agriculture, Water and Land Reform 2014.



Map 2.12: Omusati



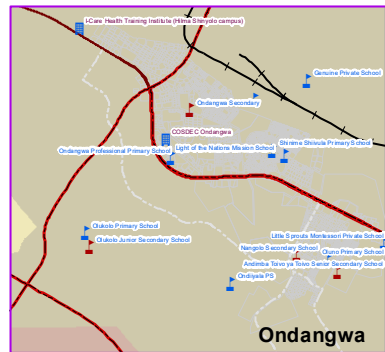
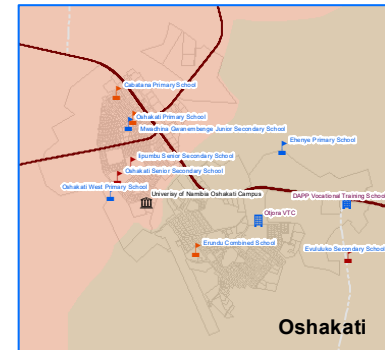
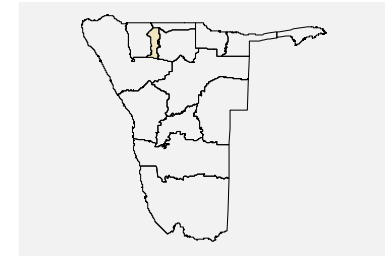
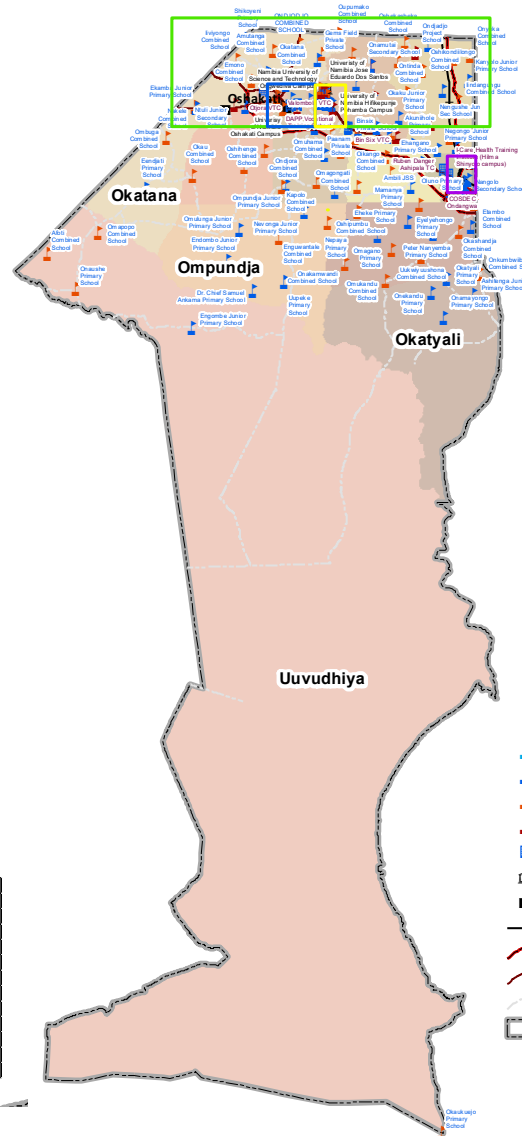
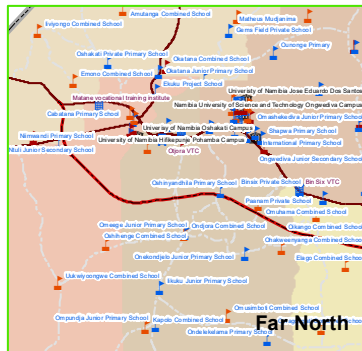
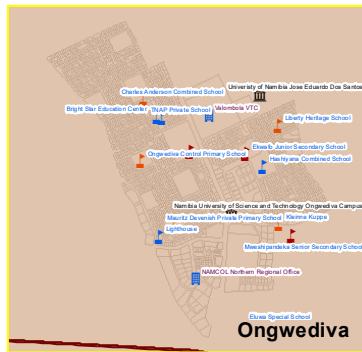
Constituency	Educational Facilities 2016	Educational Facilities 2022	Combined	Preprimary	Primary	Secondary	Special	Technical	Tertiary Institutions	Vocational Institutions
Anamulenge	18	18	10	0	5	3	0	0	0	0
Elim	14	14	6	0	5	3	0	0	0	0
Etayi	27	29	12	0	14	3	0	0	0	0
Ogongo	17	18	7	0	10	0	0	0	1	0
Okahao	24	29	3	0	20	6	0	0	0	0
Okalongo	25	26	18	0	6	2	0	0	0	0
Onesi	21	22	14	0	7	1	0	0	0	0
Oshikuku	20	23	10	0	9	2	0	0	0	2
Otamanzi	19	20	6	0	13	1	0	0	0	0
Outapi	37	42	20	0	15	3	1	0	0	3
Ruacana	18	18	7	0	8	2	0	0	0	1
Tsandi	37	39	12	0	22	5	0	0	0	0
<b>Total</b>	<b>277</b>	<b>298</b>	<b>125</b>	<b>0</b>	<b>134</b>	<b>31</b>	<b>1</b>	<b>0</b>	<b>1</b>	<b>6</b>



- Pre Primary
- Primary
- Combined
- Secondary
- Vocational
- Tertiary
- Urban Area
- Trunk Road
- Main Road
- District Road
- Region

Source: Educational Facilities, Ministry of Education, Arts and Culture 2022. Roads, Roads Authority 2022. Urban Areas, Ministry of Urban & Rural Development 2022. Region & Constituency Boundaries, Ministry of Agriculture, Water and Land Reform 2014.

Map 2.13: Oshana

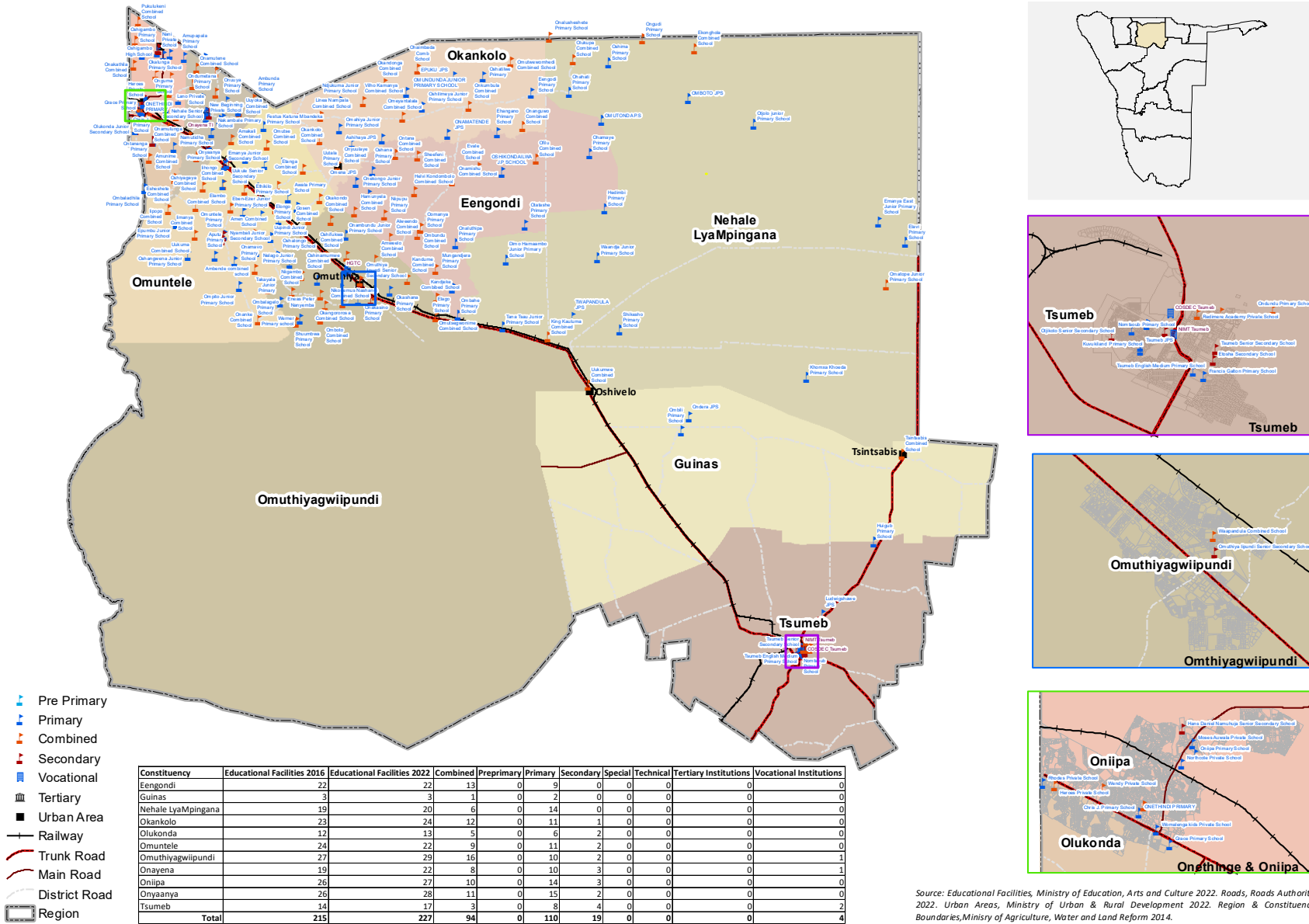


- Pre Primary
- Primary
- Combined
- Secondary
- Vocational
- Tertiary
- Urban Area
- Railway
- Trunk Road
- Main Road
- District Road
- Region

Constituency	Educational Facilities 2016	Educational Facilities 2022	Combined	Preprimary	Primary	Secondary	Special	Technical	Tertiary Institutions	Vocational Institutions
Okaku	13	15	7	0	6	2	0	0	0	0
Okatana	17	17	8	0	7	2	0	0	0	0
Okatyali	4	4	1	0	5	0	0	0	0	0
Ompundja	10	8	2	0	5	0	0	0	0	0
Ondangwa Rural	12	13	5	0	6	3	0	0	0	0
Ondangwa Urban	13	19	1	0	10	5	0	0	0	3
Ongwediva	32	41	8	0	17	7	1	0	3	4
Oshakati East	15	17	6	0	8	1	0	0	0	3
Oshakati West	11	13	5	0	3	2	0	0	1	1
Uukwiyu	12	13	7	0	5	0	0	0	0	0
Uuvudhiya	5	5	4	0	1	0	0	0	0	0
<b>Total</b>	<b>144</b>	<b>165</b>	<b>54</b>	<b>0</b>	<b>73</b>	<b>22</b>	<b>1</b>	<b>0</b>	<b>4</b>	<b>11</b>

Source: Educational Facilities, Ministry of Education, Arts and Culture 2022. Roads, Roads Authority 2022. Urban Areas, Ministry of Urban & Rural Development 2022. Region & Constituency Boundaries, Ministry of Agriculture, Water and Land Reform 2014.

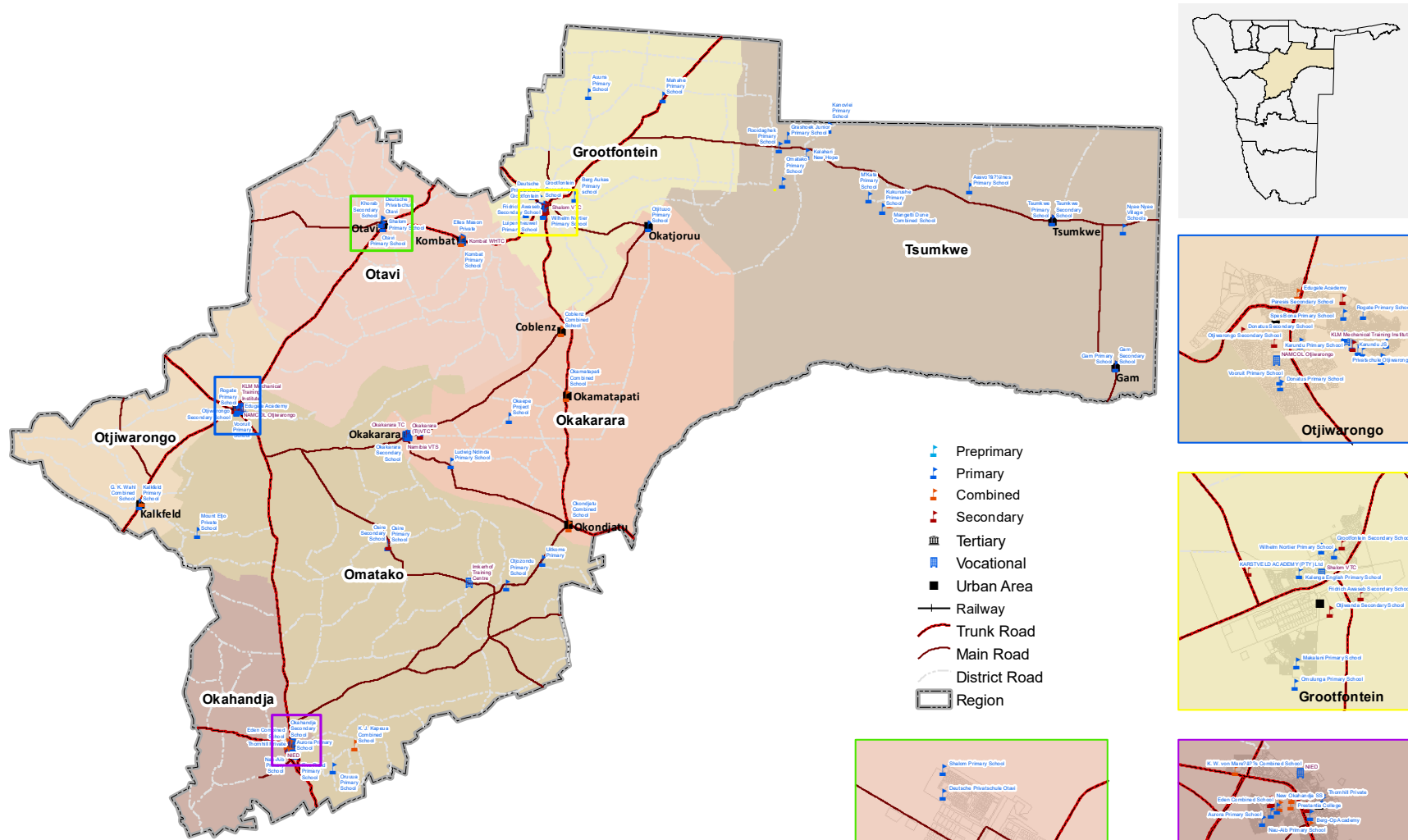
Map 2.14: Oshikoto



Source: Educational Facilities, Ministry of Education, Arts and Culture 2022. Roads, Roads Authority 2022. Urban Areas, Ministry of Urban & Rural Development 2022. Region & Constituency Boundaries, Ministry of Agriculture, Water and Land Reform 2014.



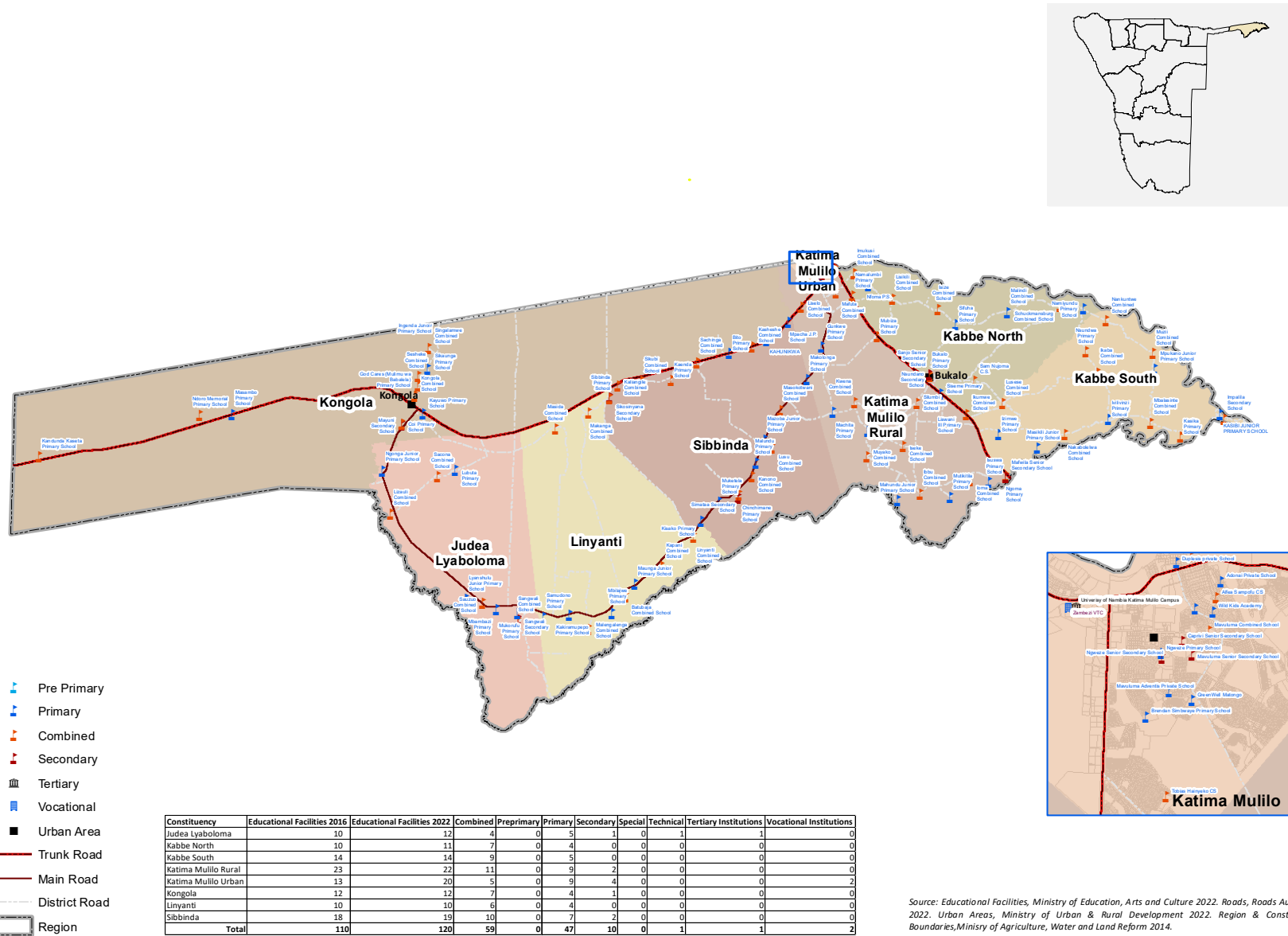
Map 2.15: Otjozondjupa



Constituency	Educational Facilities 2016	Educational Facilities 2022	Combined	Preprimary	Primary	Secondary	Special	Technical	Tertiary Institutions	Vocational Institutions
Grootfontein	9	17	0	0	12	4	0	0	0	1
Okahandja	7	16	5	0	7	3	0	0	0	1
Okakarara	11	13	3	0	5	2	0	0	0	3
Omatako	8	12	1	0	8	1	0	0	0	2
Otavi	5	9	1	0	5	1	0	0	0	2
Otjiwarongo	12	25	2	0	14	5	1	0	0	3
Tsumkwe	14	14	1	0	11	2	0	0	0	0
<b>Total</b>	<b>66</b>	<b>106</b>	<b>13</b>	<b>0</b>	<b>62</b>	<b>18</b>	<b>1</b>	<b>0</b>	<b>0</b>	<b>12</b>

Source: Educational Facilities, Ministry of Education, Arts and Culture 2022. Roads, Roads Authority 2022. Urban Areas, Ministry of Urban & Rural Development 2022. Region & Constituency Boundaries, Ministry of Agriculture, Water and Land Reform 2014.

Map 2.16: Zambezi



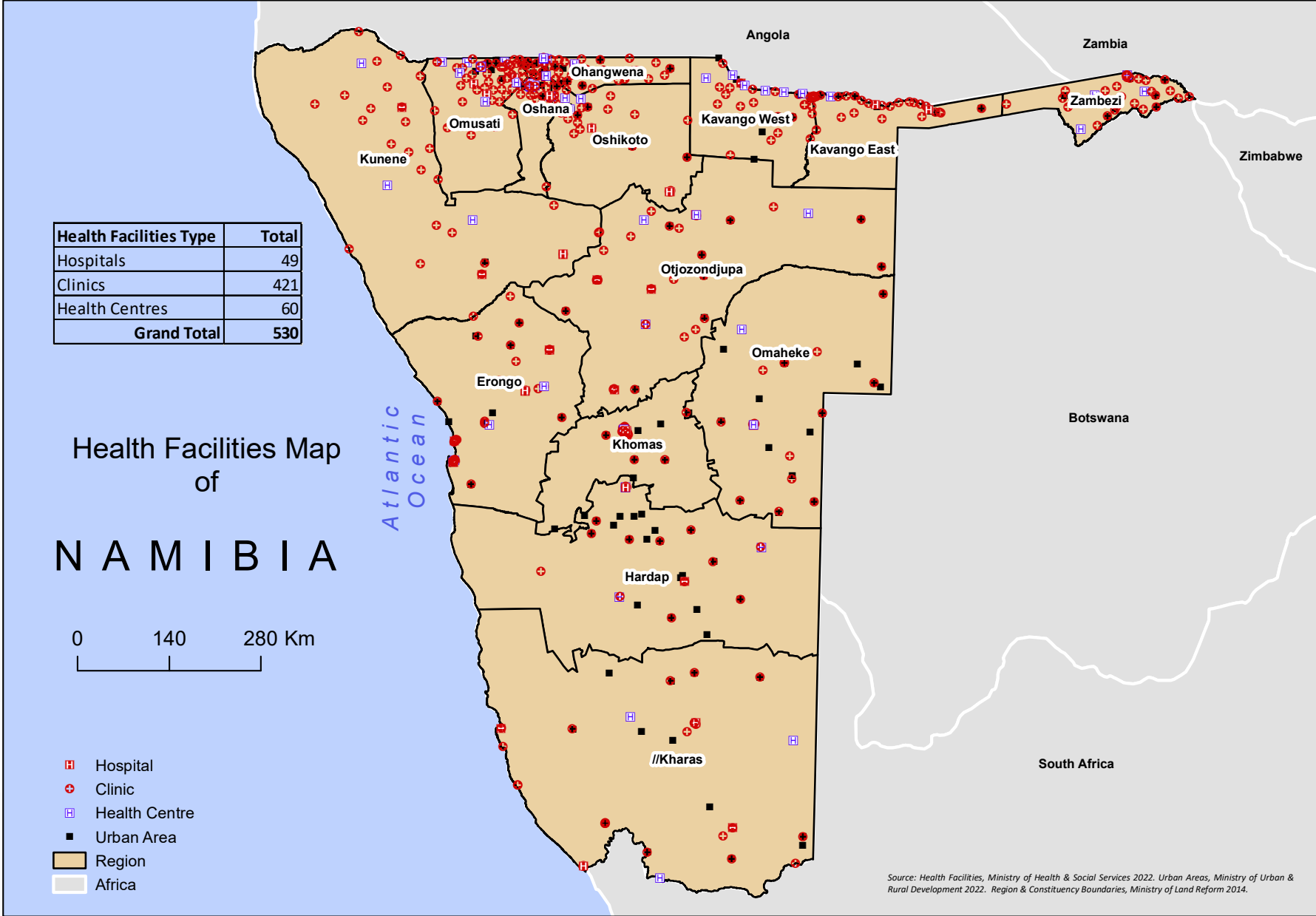
Source: Educational Facilities, Ministry of Education, Arts and Culture 2022. Roads, Roads Authority 2022. Urban Areas, Ministry of Urban & Rural Development 2022. Region & Constituency Boundaries, Ministry of Agriculture, Water and Land Reform 2014.

# CHAPTER 3

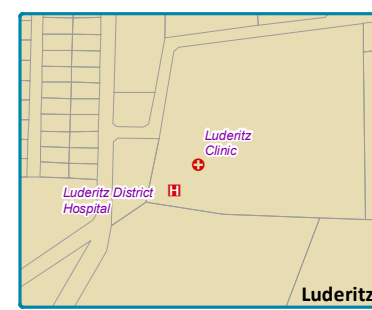
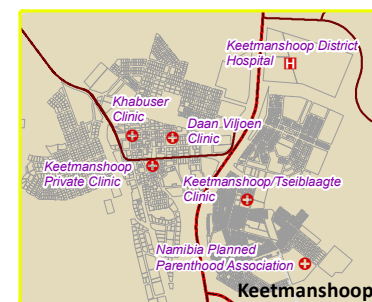
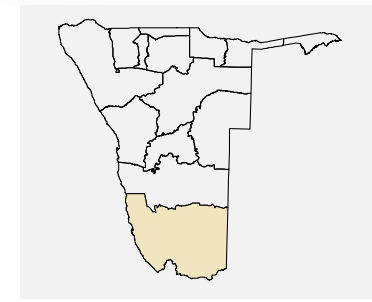
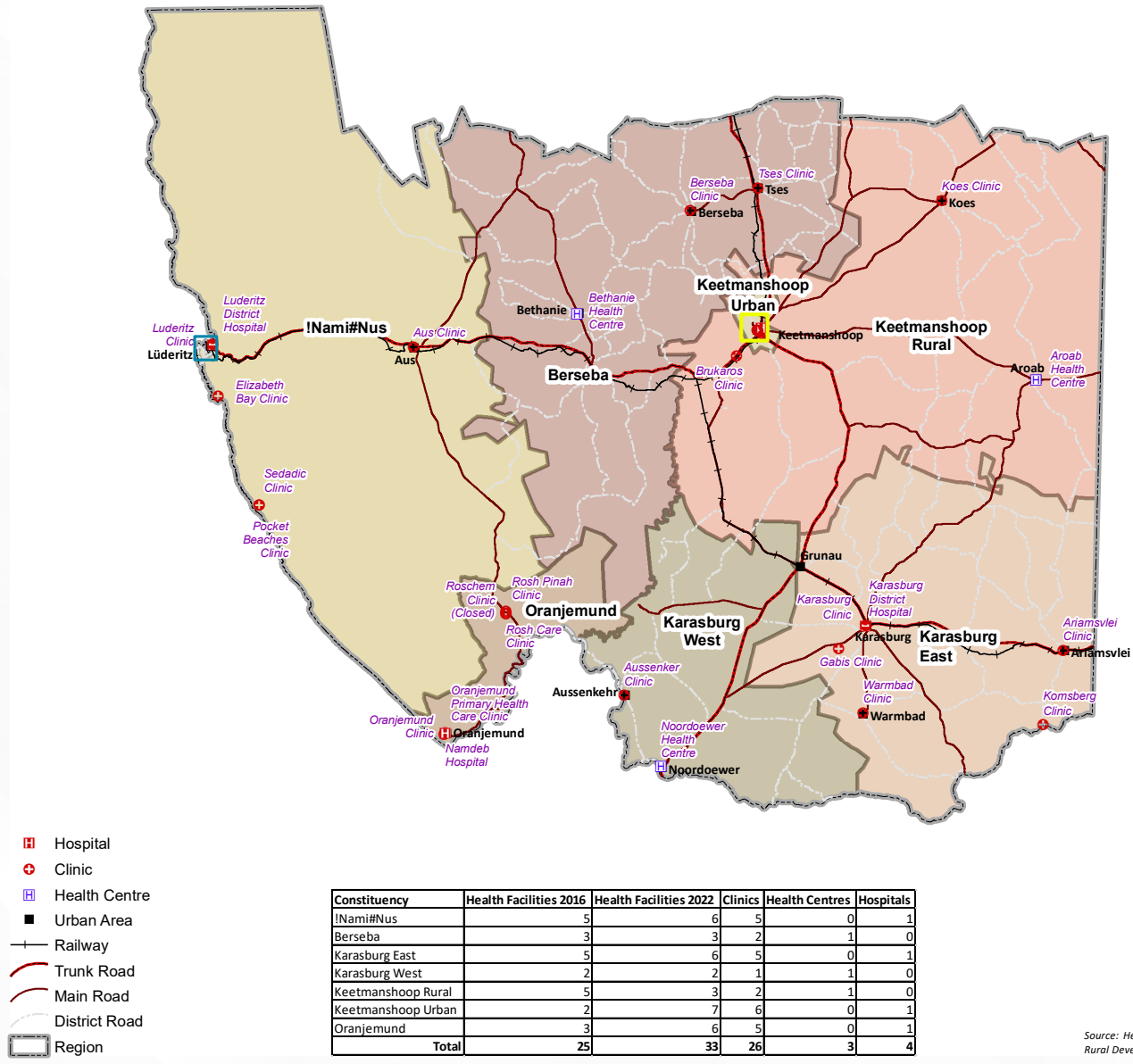
## HEALTH FACILITIES



Map 3.1: National

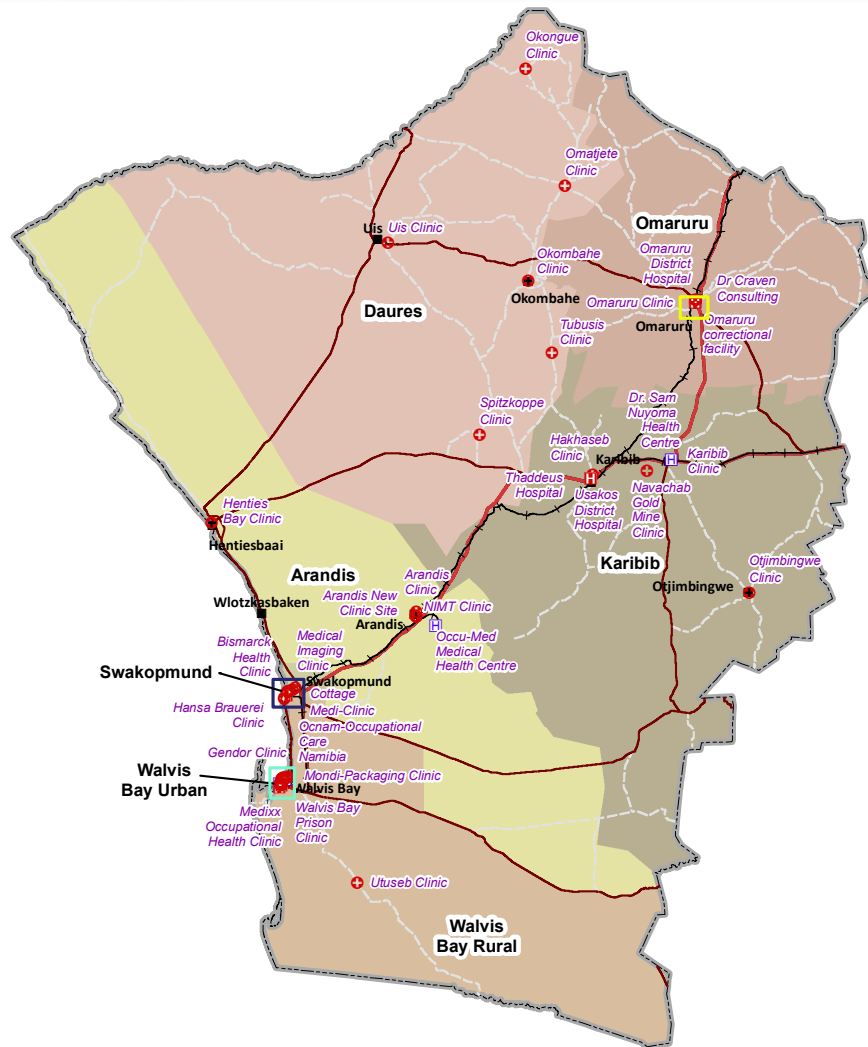


Map 3.2: //Kharas



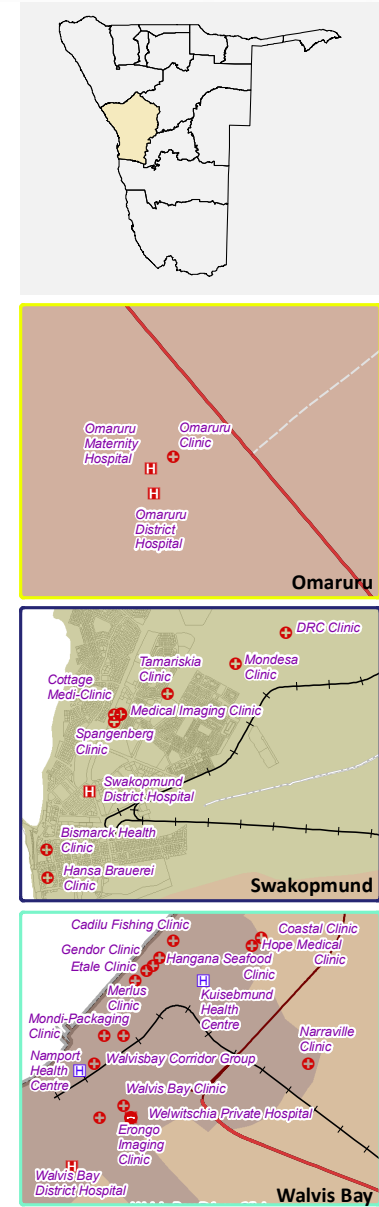
Source: Health Facilities, Ministry of Health & Social Services 2022. Urban Areas, Ministry of Urban & Rural Development 2022. Region & Constituency Boundaries, Ministry of Land Reform 2014.

Map 3.3: Erongo



- Hospital
- Clinic
- Health Centre
- Urban Area
- Railway
- Trunk Road
- Main Road
- District Road
- Region

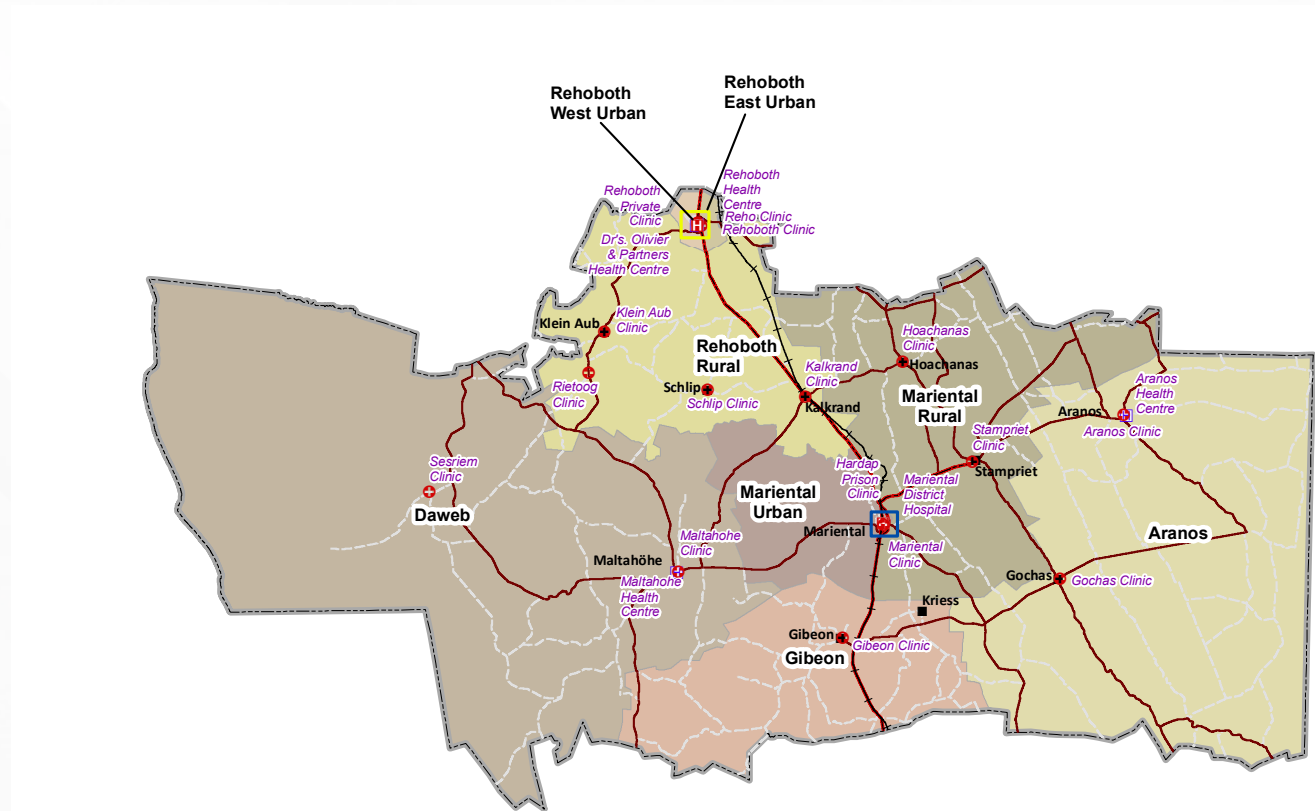
Constituency	Health Facilities 2016	Health Facilities 2022	Clinics	Health Centres	Hospitals
Arandis	4	5	4	1	0
Daures	6	6	6	0	0
Karibib	7	7	4	1	2
Omaruru	3	5	3	0	2
Swakopmund	11	10	9	0	1
Walvis Bay Rural	1	2	2	0	0
Walvis Bay Urban	17	20	16	2	2
<b>Total</b>	<b>49</b>	<b>55</b>	<b>44</b>	<b>4</b>	<b>7</b>



Source: Health Facilities, Ministry of Health & Social Services 2022. Urban Areas, Ministry of Urban & Rural Development 2022. Region & Constituency Boundaries, Ministry of Land Reform 2014.

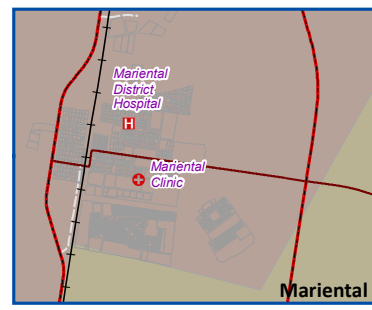
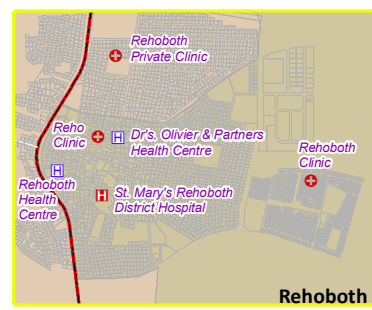
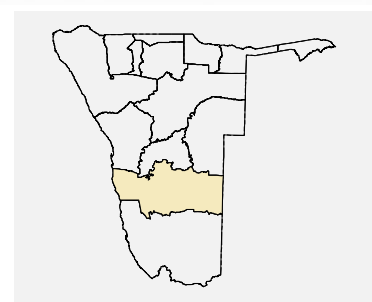


Map 3.4: Hardap



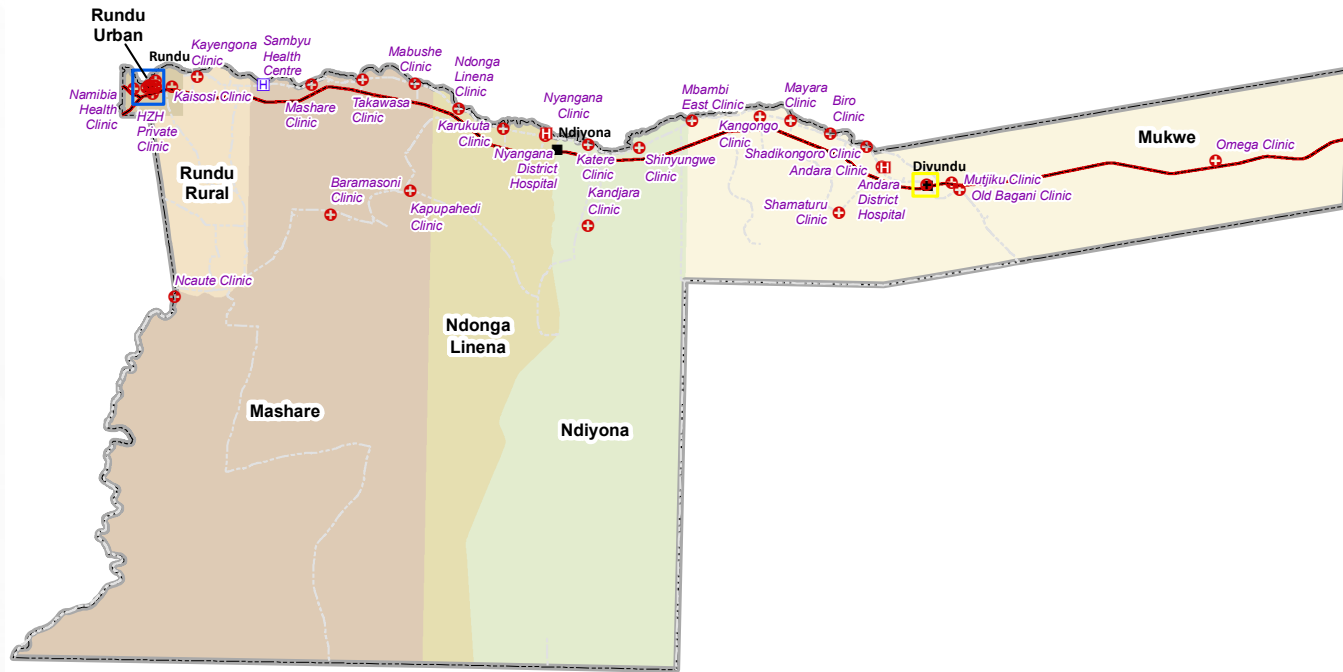
- Hospital
- Clinic
- Health Centre
- Urban Area
- Railway
- Trunk Road
- Main Road
- District Road
- Region








Constituency	Health Facilities 2016	Health Facilities 2022	Clinics	Health Centres	Hospitals
Aranos	2	3	2	1	0
Daweb	2	3	2	1	0
Gibeon	2	1	1	0	0
Mariental Rural	2	2	2	0	0
Mariental Urban	3	2	1	0	1
Rehoboth East Urban	4	5	2	2	1
Rehoboth Rural	4	4	4	0	0
Rehoboth West Urban	2	1	1	0	0
<b>Total</b>	<b>21</b>	<b>21</b>	<b>15</b>	<b>4</b>	<b>2</b>



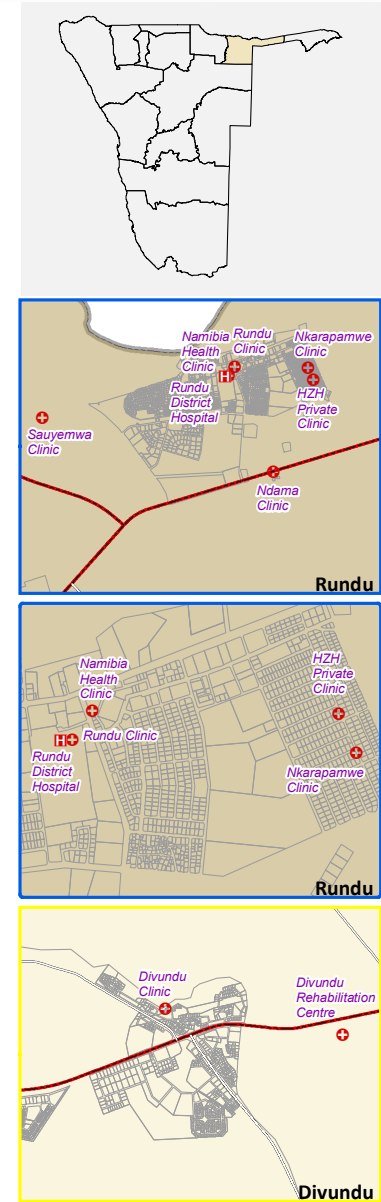
Source: Health Facilities, Ministry of Health & Social Services 2022. Urban Areas, Ministry of Urban & Rural Development 2022. Region Boundary, Ministry of Land Reform 2014.

Map 3.5: Kavango East



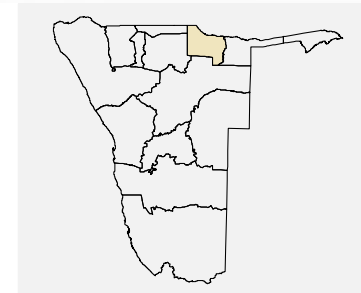
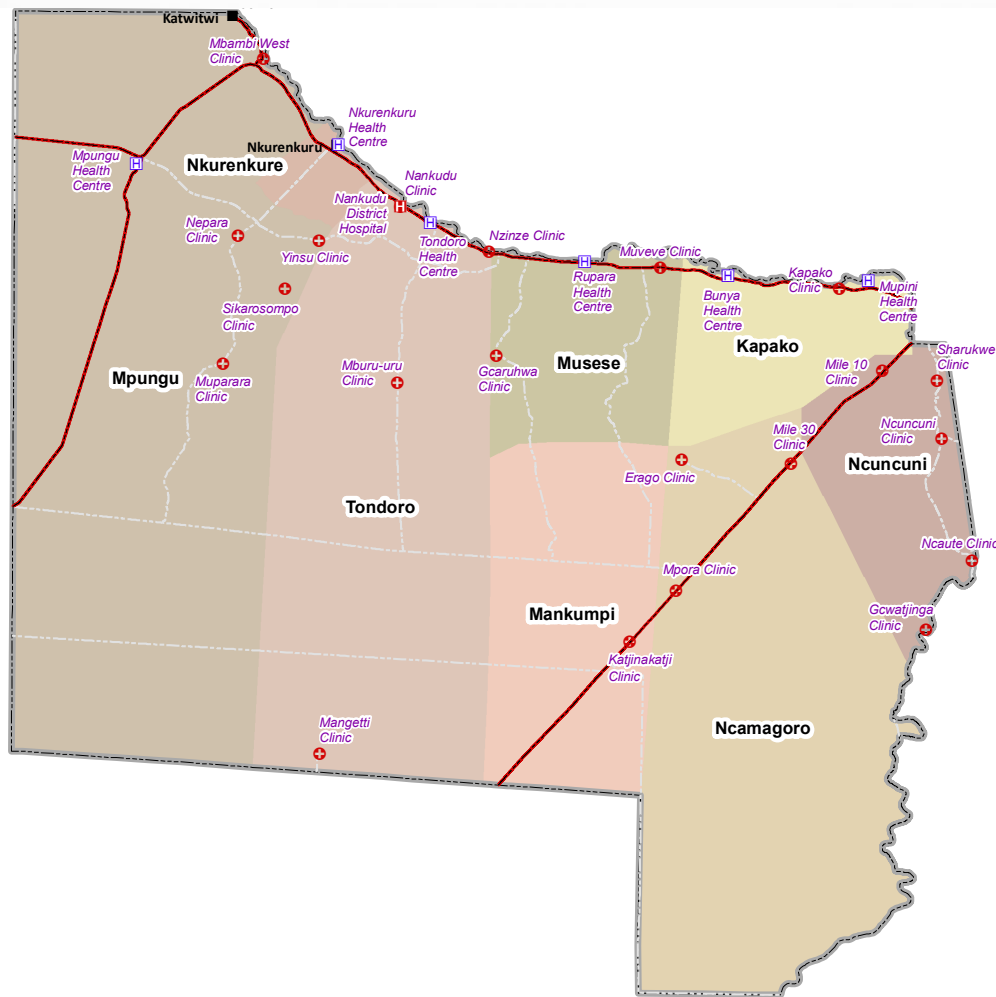
-  Hospital
-  Clinic
-  Health Centre
-  Urban Area
-  Trunk Road
-  District Road
-  Region





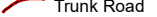
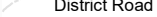

Constituency	Health Facilities 2016	Health Facilities 2022	Clinics	Health Centres	Hospitals
Mashare	6	7	6	1	0
Mukwe	11	12	11	0	1
Ndiyona	3	3	3	0	0
Ndonga Linena	4	4	3	0	1
Rundu Rural	1	1	1	0	0
Rundu Urban	8	13	12	0	1
<b>Total</b>	<b>33</b>	<b>40</b>	<b>36</b>	<b>1</b>	<b>3</b>



Source: Health Facilities, Ministry of Health & Social Services 2022. Urban Areas, Ministry of Urban & Rural Development 2022. Region & Constituency Boundaries, Ministry of Land Reform 2014.

Map 3.6: Kavango West



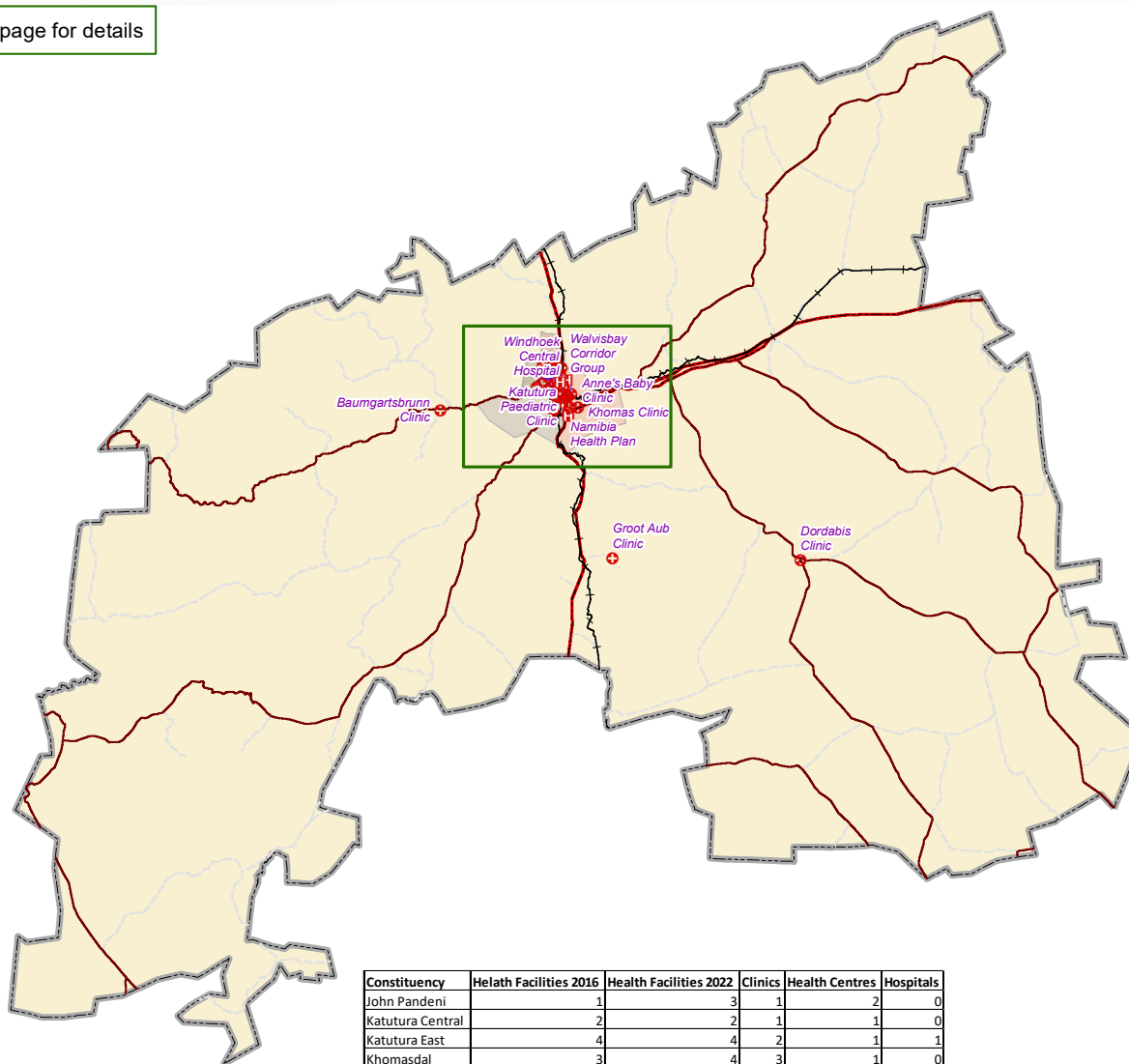
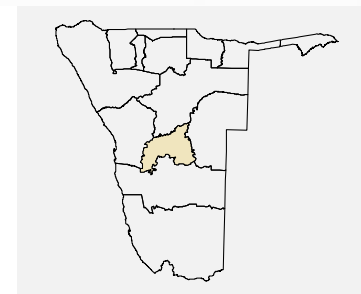
-  Hospital
-  Clinic
-  Health Center
-  Urban Area
-  Trunk Road
-  District Road
-  Region








Constituency	Health Facilities 2016	Health Facilities 2022	Clinics	Health Centres	Hospitals
Kapako	3	3	1	2	0
Mankumpi	1	1	1	0	0
Mpungu	6	6	5	1	0
Musese	3	3	2	1	0
Ncamagoro	3	3	3	0	0
Ncuncuni	5	5	5	0	0
Nkurenkuru	1	1	0	1	0
Tondoro	6	6	4	1	1
<b>Total</b>	<b>28</b>	<b>28</b>	<b>21</b>	<b>6</b>	<b>1</b>

Source: Health Facilities, Ministry of Health & Social Services 2022. Urban Areas, Ministry of Urban & Rural Development 2022. Region & Constituency Boundaries, Ministry of Land Reform 2014.

Map 3.7: Khomas

See inset on next page for details



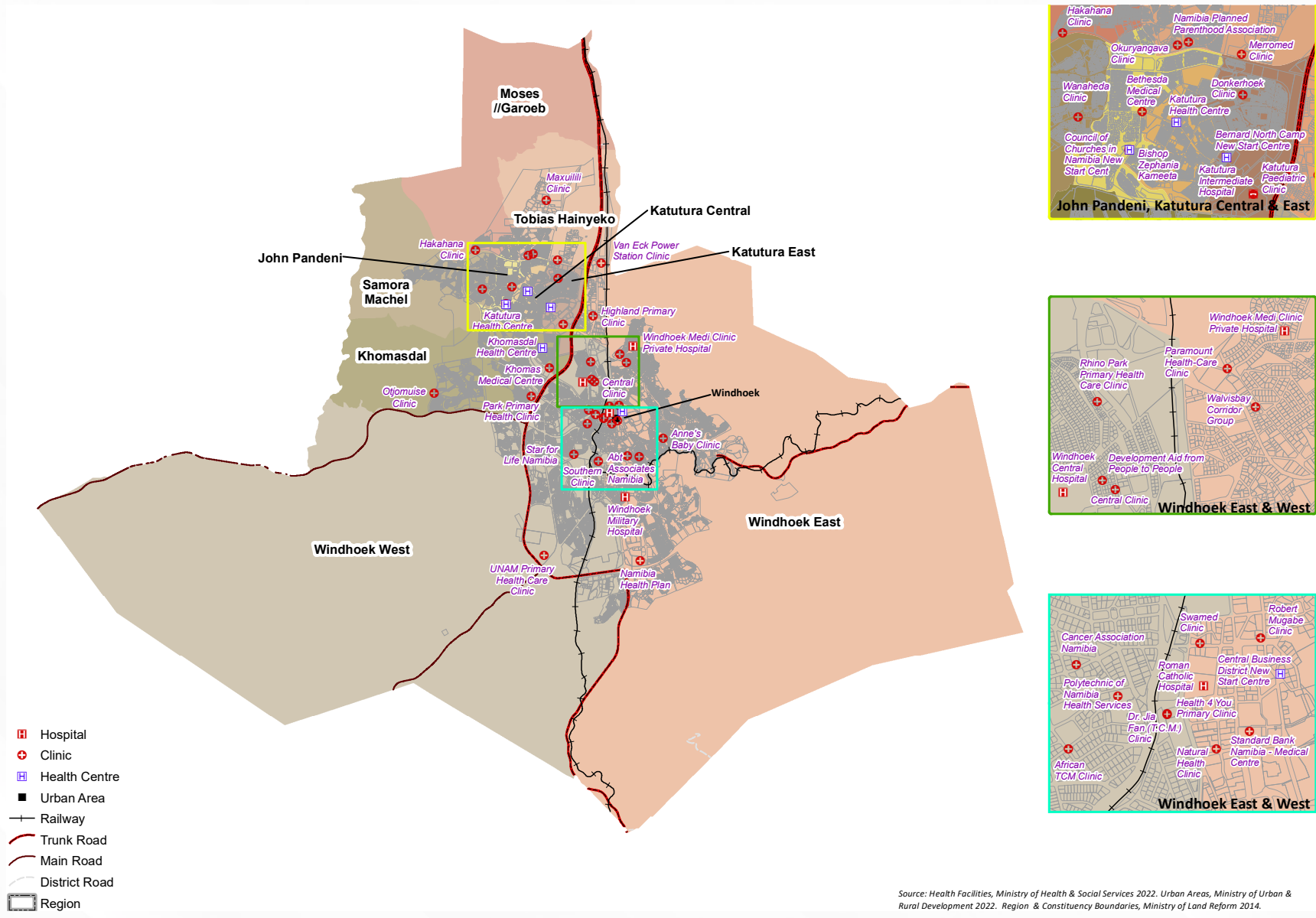
-  Hospital
-  Clinic
-  Health Centre
-  Urban Area
-  Railway
-  Trunk Road
-  Main Road
-  District Road
-  Region

Constituency	Health Facilities 2016	Health Facilities 2022	Clinics	Health Centres	Hospitals
John Pandeni	1	3	1	2	0
Katutura Central	2	2	1	1	0
Katutura East	4	4	2	1	1
Khomasdal	3	4	3	1	0
Moses//Garoseb	1	1	1	0	0
Samora Machel	1	1	1	0	0
Tobias Hainyeko	2	4	4	0	0
Windhoek East	10	21	16	1	4
Windhoek Rural	3	3	3	0	0
Windhoek West	10	16	14	0	2
<b>Total</b>	<b>37</b>	<b>59</b>	<b>46</b>	<b>6</b>	<b>7</b>

Source: Health Facilities, Ministry of Health & Social Services 2022. Urban Areas, Ministry of Urban & Rural Development 2022. Region & Constituency Boundaries, Ministry of Land Reform 2014.

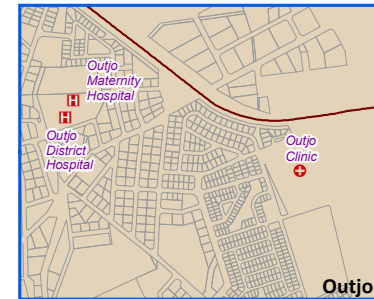
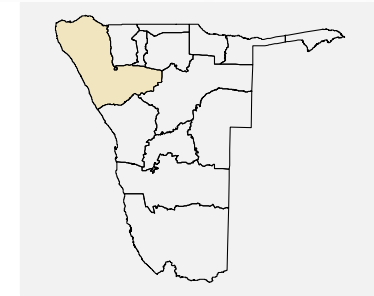
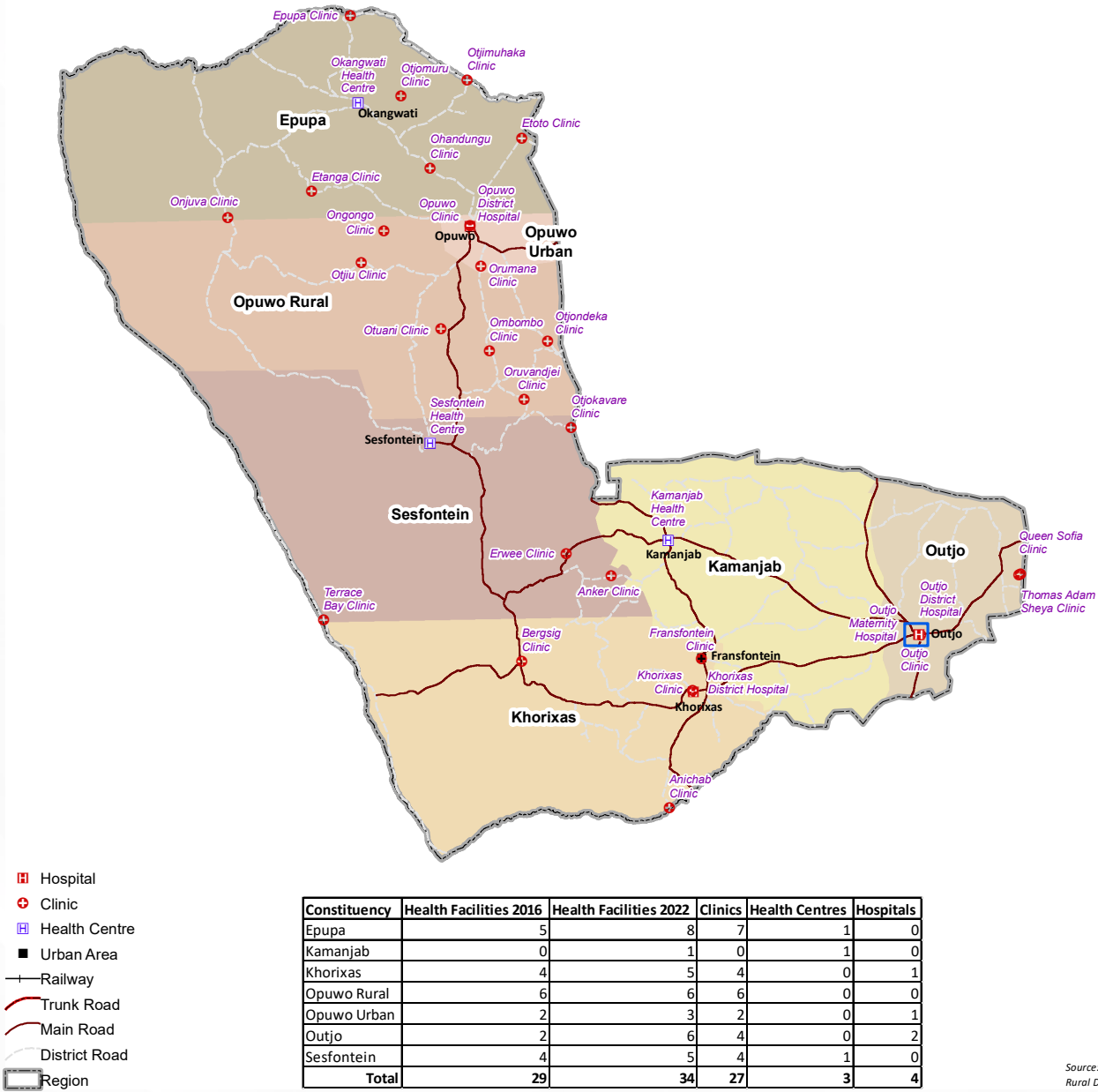


Map 3.8: Khomas-continued



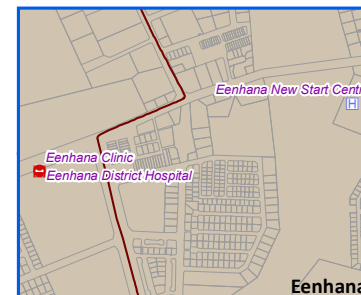
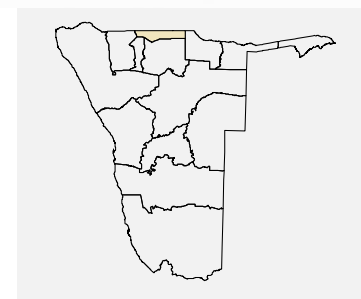
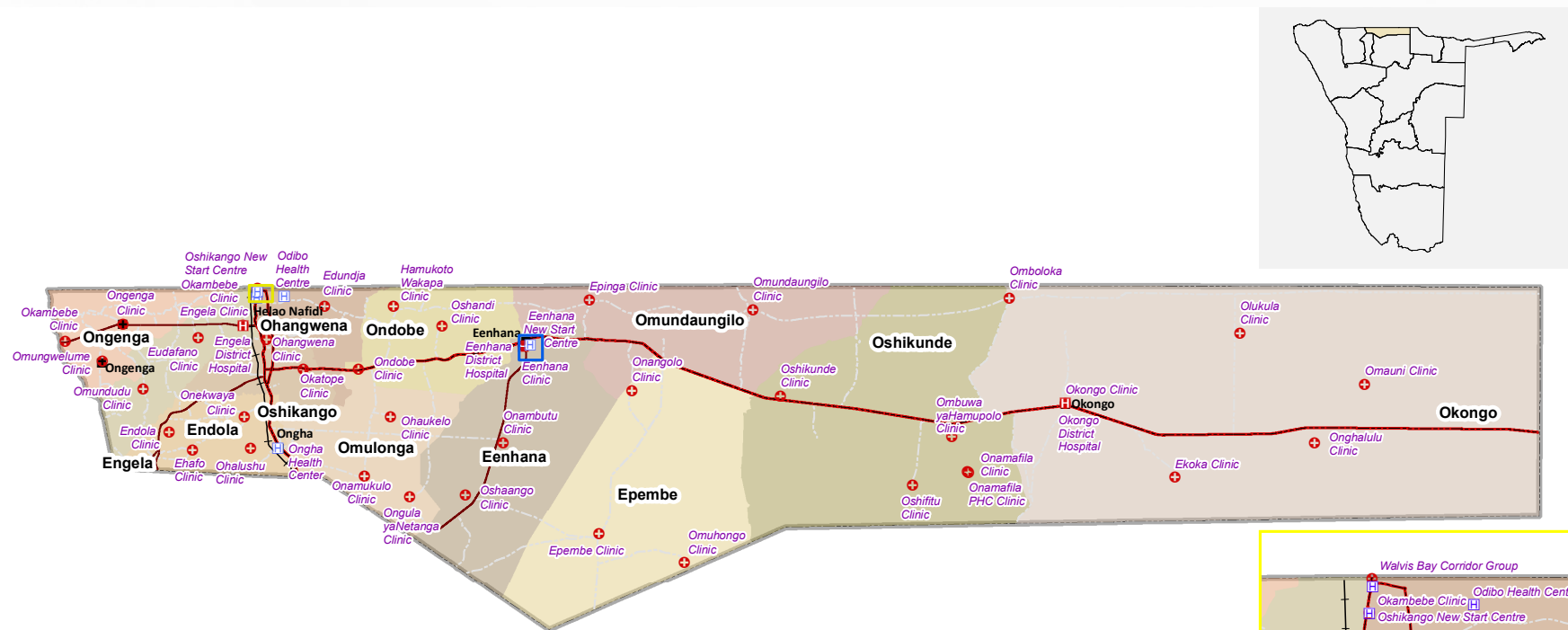
Source: Health Facilities, Ministry of Health & Social Services 2022. Urban Areas, Ministry of Urban & Rural Development 2022. Region & Constituency Boundaries, Ministry of Land Reform 2014.

Map 3.9: Kunene



Source: Health Facilities, Ministry of Health & Social Services 2022. Urban Areas, Ministry of Urban & Rural Development 2022. Region & Constituency Boundaries, Ministry of Land Reform 2014.

Map 3.10: Ohangwena

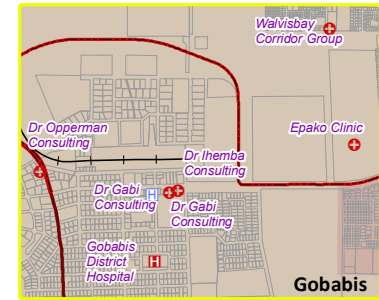
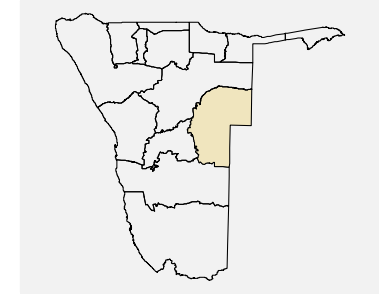
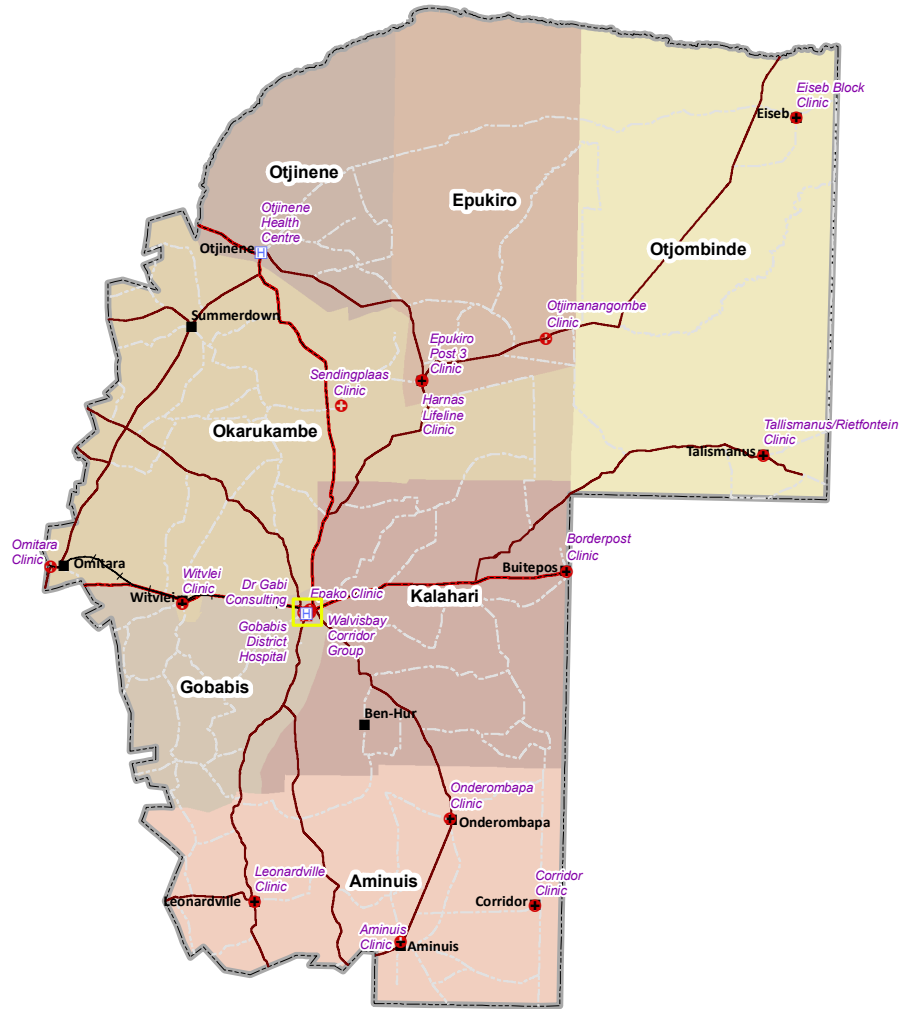


- Hospital
- Clinic
- Health Centre
- Urban Area
- Railway
- Trunk Road
- Main Road
- District Road
- Region

Constituency	Health Facilities 2016	Health Facilities 2022	Clinics	Health Centres	Hospitals
Eenhana	5	5	3	1	1
Endola	3	5	4	1	0
Engela	4	4	3	0	1
Epembe	3	3	3	0	0
Ohangwena	3	2	2	0	0
Okongo	5	7	6	0	1
Omulonga	2	3	3	0	0
Omundaungilo	2	2	2	0	0
Ondobe	2	3	3	0	0
Ongena	3	3	3	0	0
Oshikango	6	6	3	3	0
Oshikunde	1	5	5	0	0
<b>Total</b>	<b>39</b>	<b>48</b>	<b>40</b>	<b>5</b>	<b>3</b>

Source: Health Facilities, Ministry of Health & Social Services 2022. Urban Areas, Ministry of Urban & Rural Development 2022. Region & Constituency Boundaries, Ministry of Land Reform 2014.

Map 3.11: Omaheke



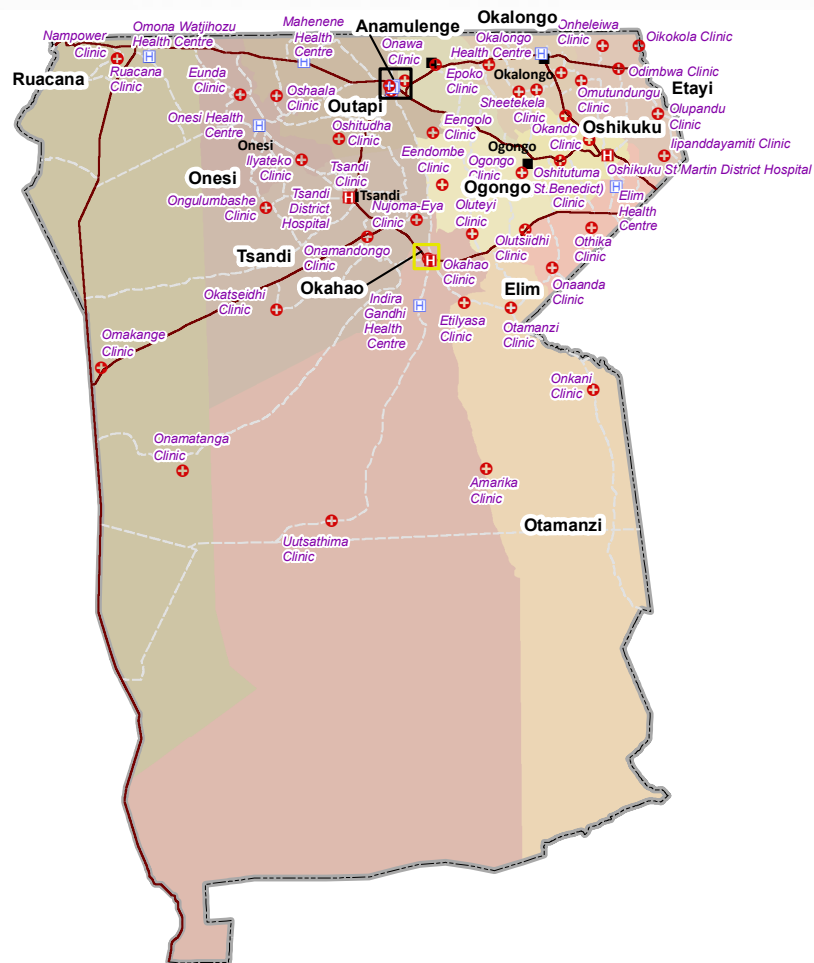
- ⊠ Hospital
- ⊕ Clinic
- ⊠ Health Centre
- Urban Area
- Railway
- Trunk Road
- Main Road
- - - District Road
- ▭ Region










Constituency	Health Facilities 2016	Health Facilities 2022	Clinics	Health Centres	Hospitals
Aminuis	4	4	4	0	0
Epukiro	3	3	3	0	0
Gobabis	1	7	5	1	1
Kalahari	1	2	2	0	0
Okarukambe	3	3	3	0	0
Otjinene	1	1	0	1	0
Otjombinde	2	2	2	0	0
<b>Total</b>	<b>18</b>	<b>22</b>	<b>19</b>	<b>2</b>	<b>1</b>

Source: Health Facilities, Ministry of Health & Social Services 2022. Urban Areas, Ministry of Urban & Rural Development 2022. Region & Constituency Boundaries, Ministry of Land Reform 2014.

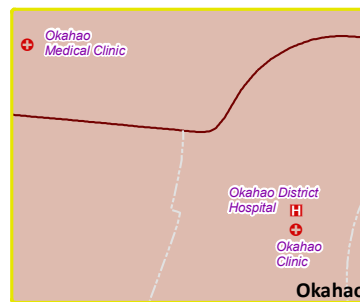
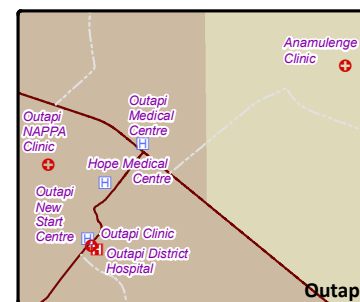
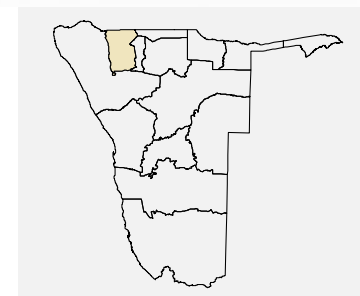


Map 3.12: Omusati



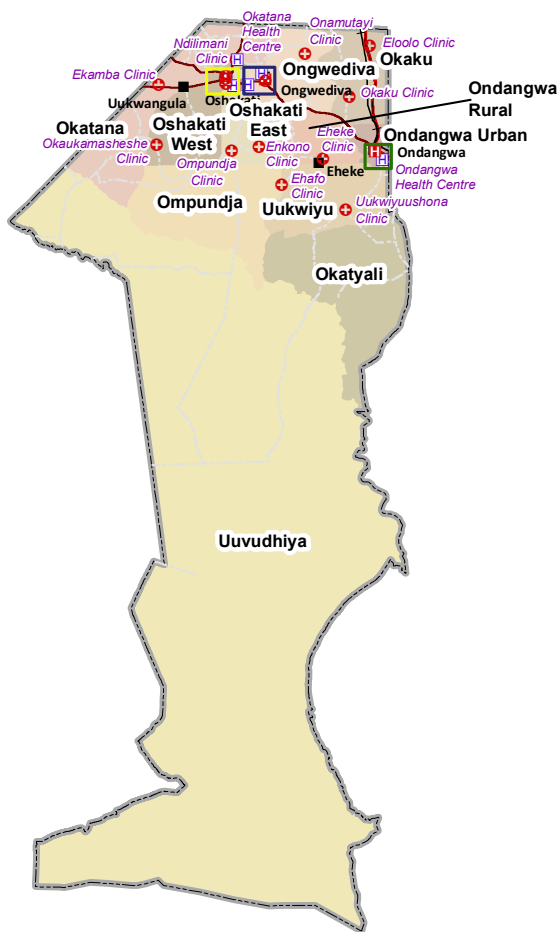
-  Hospital
-  Clinic
-  Health Centre
-  Urban Area
-  Railway
-  Trunk Road
-  Main Road
-  District Road
-  Region

Constituency	Health Facilities 2016	Health Facilities 2022	Clinics	Health Centres	Hospitals
Anamulenge	2	2	2	0	0
Elim	3	3	2	1	0
Etayi	5	6	6	0	0
Ogongo	4	4	4	0	0
Okahao	5	5	3	1	1
Okalongo	5	5	4	1	0
Onesi	4	4	3	1	0
Oshikuku	4	4	3	0	1
Otamanzi	4	4	4	0	0
Outapi	7	10	5	4	1
Ruacana	5	5	4	1	0
Tsandi	6	6	5	0	1
<b>Total</b>	<b>54</b>	<b>58</b>	<b>45</b>	<b>9</b>	<b>4</b>



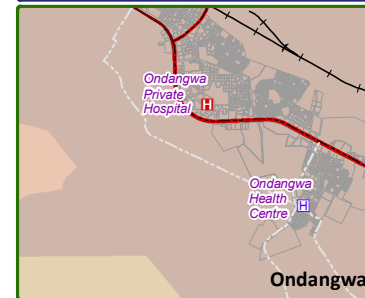
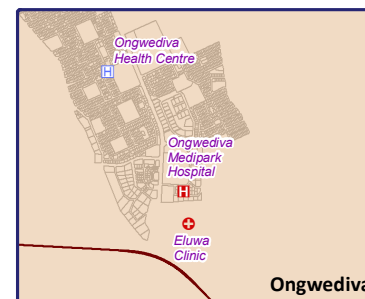
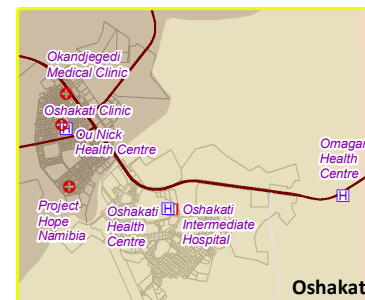
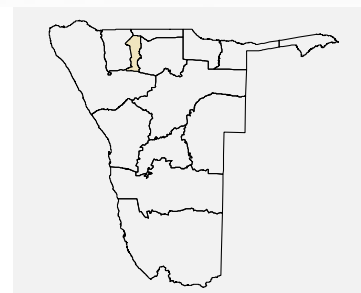
Source: Health Facilities, Ministry of Health & Social Services 2022. Urban Areas, Ministry of Urban & Rural Development 2022. Region & Constituency Boundaries, Ministry of Land Reform 2014.

Map 3.13: Oshana



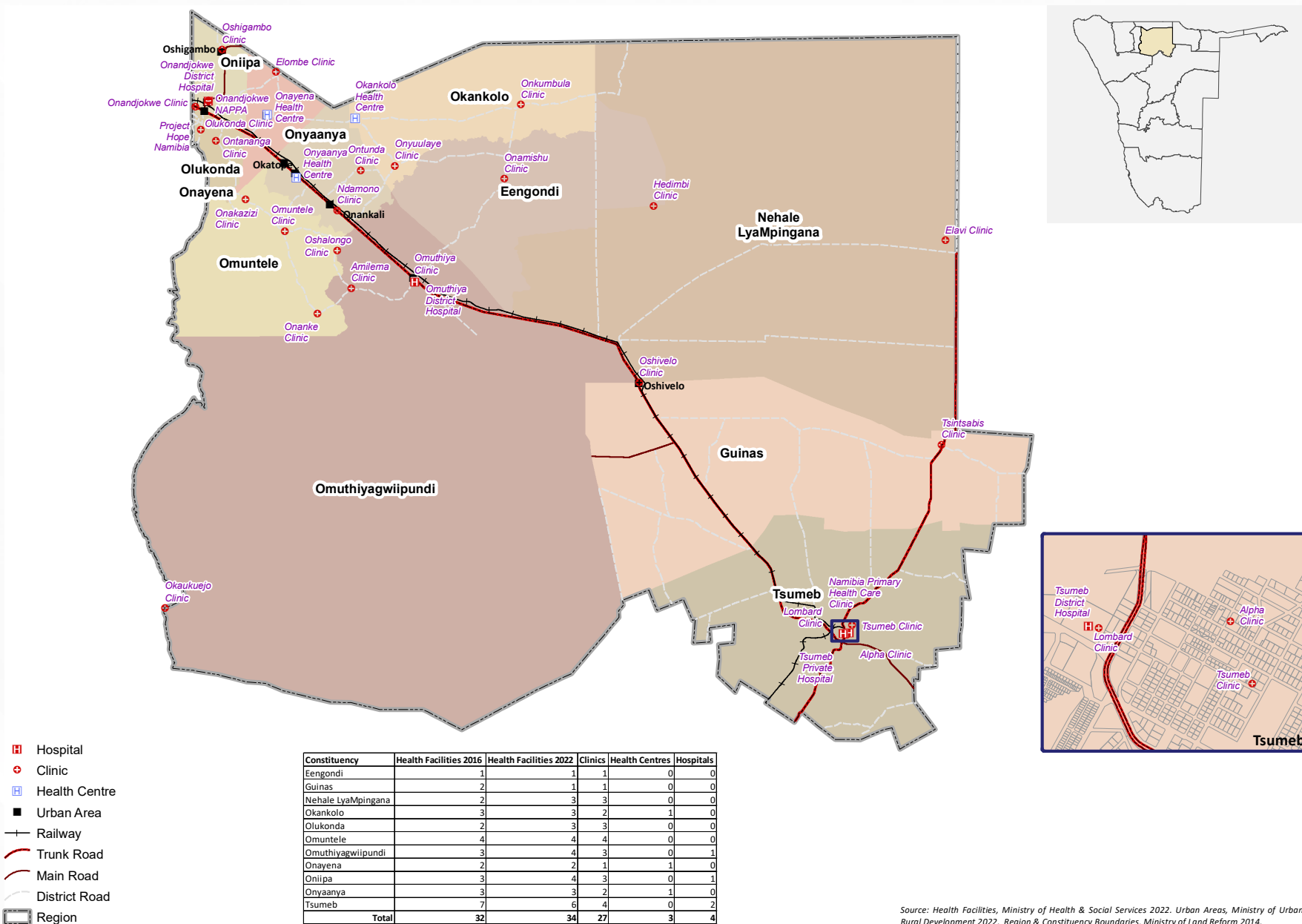
- Hospital
- Clinic
- Health Centre
- Urban Area
- Railway
- Trunk road
- Main road
- District road
- Region

Constituency	Health Facilities 2016	Health Facilities 2022	Clinics	Health Centres	Hospitals
Okaku	2	2	2	0	0
Okatana	3	3	2	1	0
Ondangwa Rural	1	1	1	0	0
Ondangwa Urban	1	2	0	1	1
Ongwediva	4	4	2	1	1
Oshakati East	5	5	2	2	1
Oshakati West	3	5	4	1	0
Uukwiyu	2	2	2	0	0
Uuvudhiya	1	0	0	0	0
<b>Total</b>	<b>22</b>	<b>24</b>	<b>15</b>	<b>6</b>	<b>3</b>



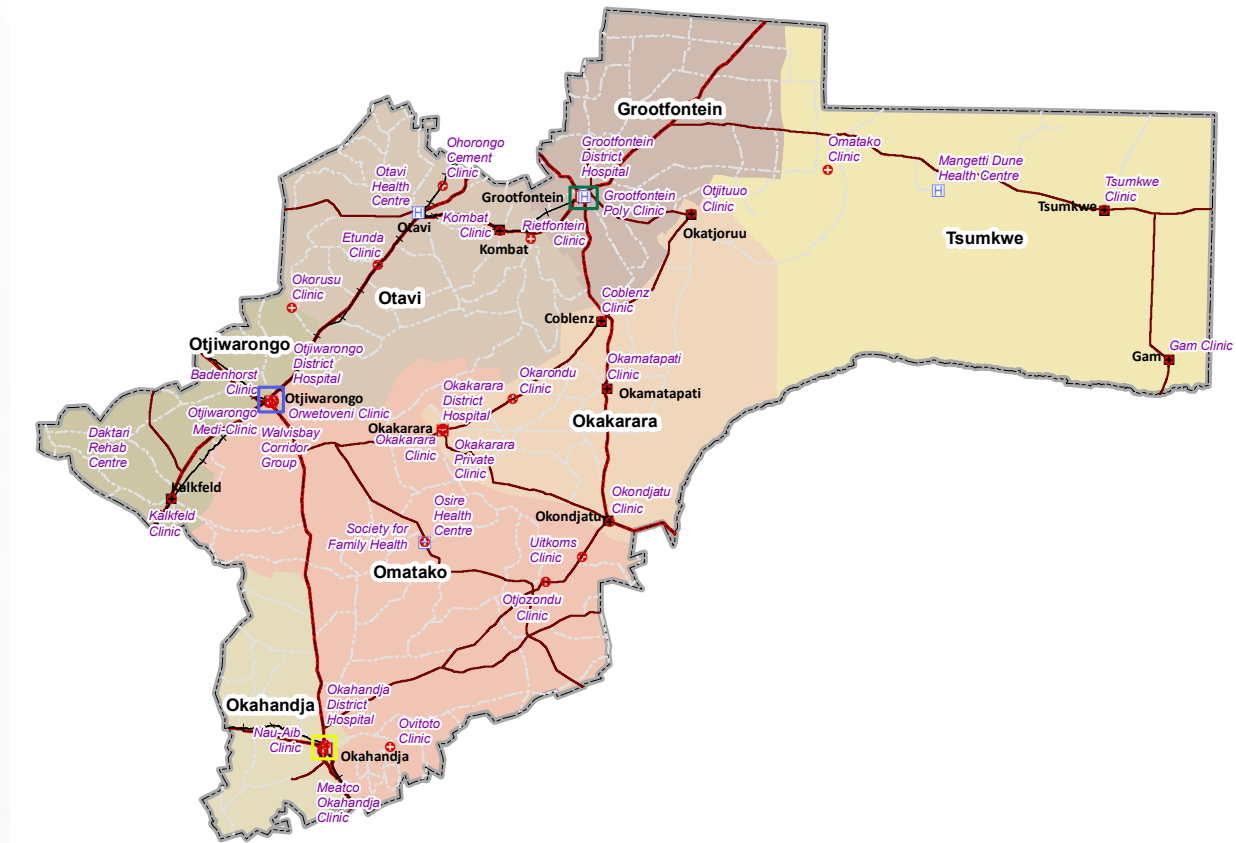
Source: Health Facilities, Ministry of Health & Social Services 2022. Urban Areas, Ministry of Urban & Rural Development 2022. Regional Boundary, Ministry of Land Reform 2014.

Map 3.14: Oshikoto



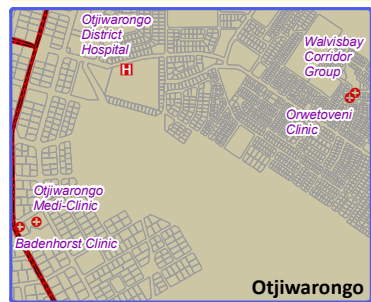
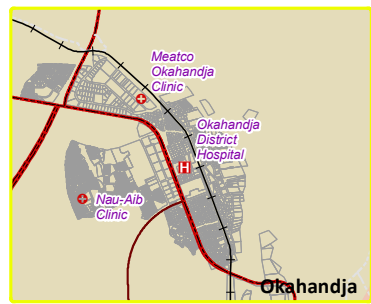
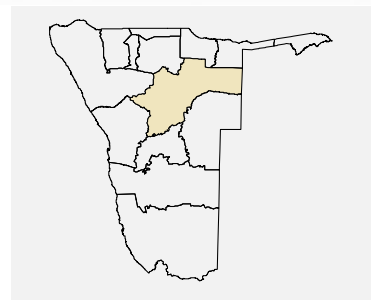
Source: Health Facilities, Ministry of Health & Social Services 2022. Urban Areas, Ministry of Urban & Rural Development 2022. Region & Constituency Boundaries, Ministry of Land Reform 2014.

Map 3.15: Otjozondjupa



- Hospital
- Clinic
- Health Centre
- Urban Area
- Railway
- Trunk Road
- Main Road
- District Road
- Region

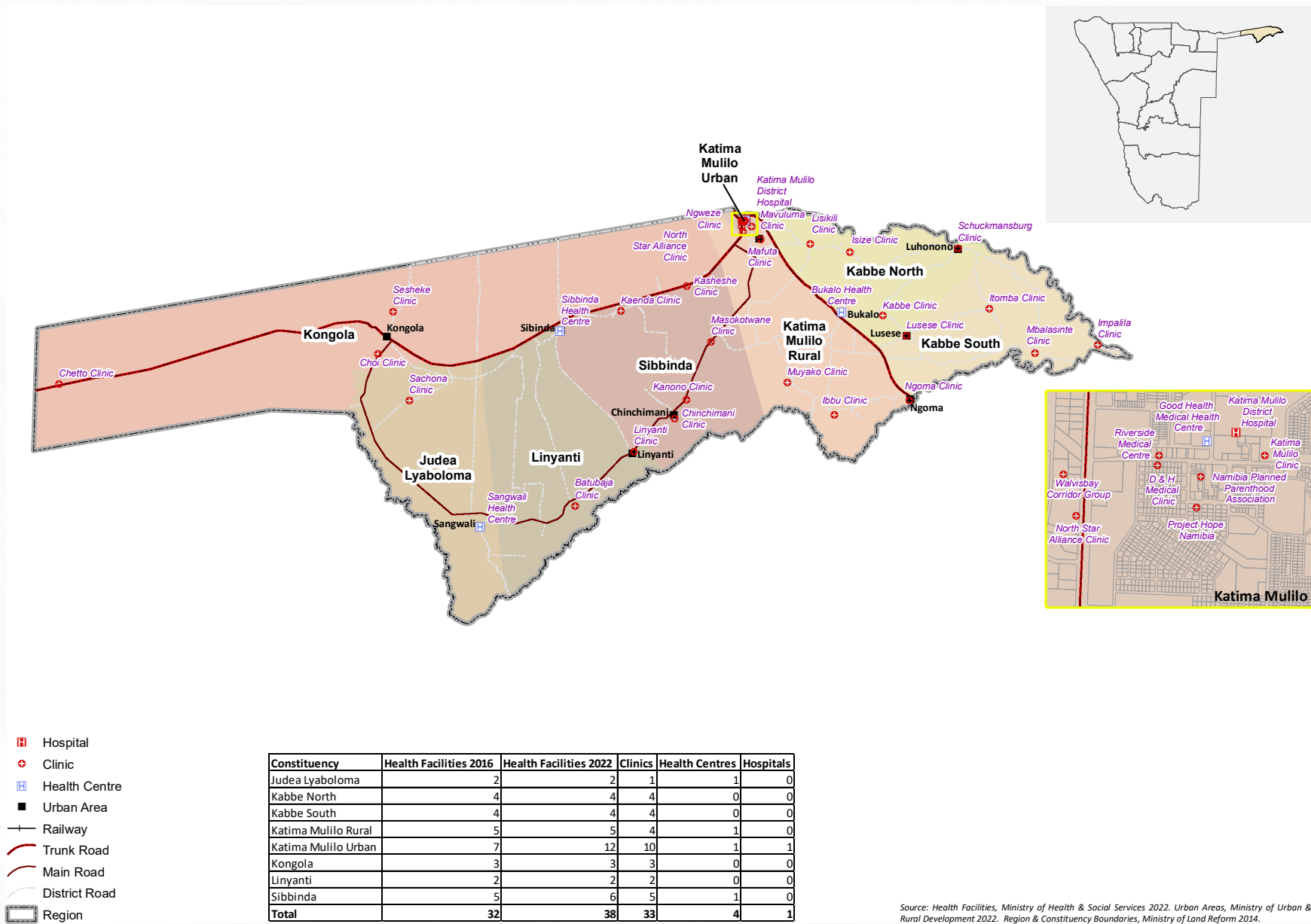
Constituency	Health Facilities 2016	Health Facilities 2022	Clinics	Health Centres	Hospitals
Grootfontein	3	4	1	1	2
Okahandja	3	3	2	0	1
Okakarara	8	8	7	0	1
Omatako	4	5	4	1	0
Otavi	3	5	4	1	0
Otjiwarongo	7	7	6	0	1
Tsumkwe	4	4	3	1	0
<b>Total</b>	<b>32</b>	<b>36</b>	<b>27</b>	<b>4</b>	<b>5</b>



Source: Health Facilities, Ministry of Health & Social Services 2022. Urban Areas, Ministry of Urban & Rural Development 2022. Region & Constituency Boundaries, Ministry of Land Reform 2014.



Map 3.16: Zambezi



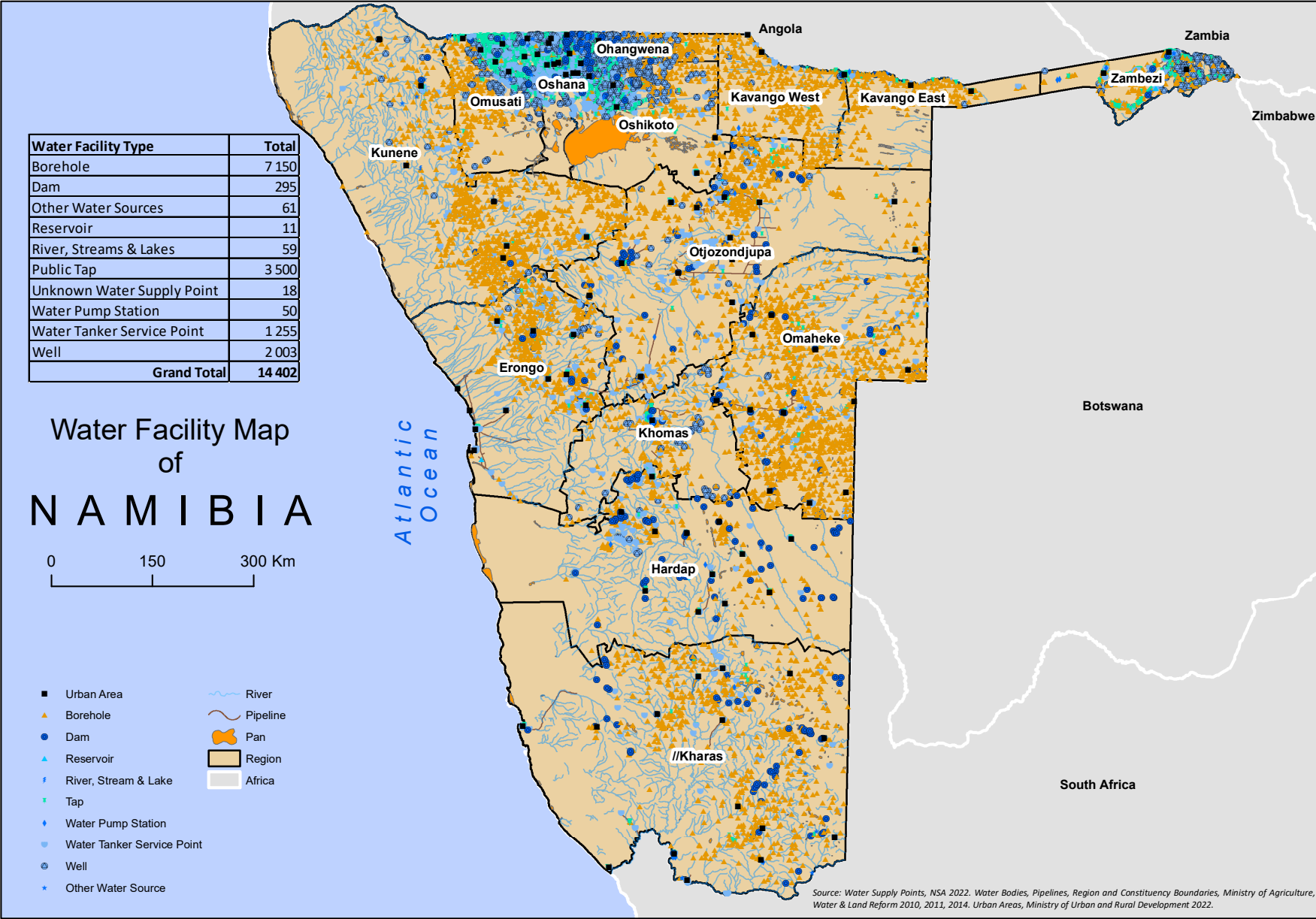
Source: Health Facilities, Ministry of Health & Social Services 2022. Urban Areas, Ministry of Urban & Rural Development 2022. Region & Constituency Boundaries, Ministry of Land Reform 2014.



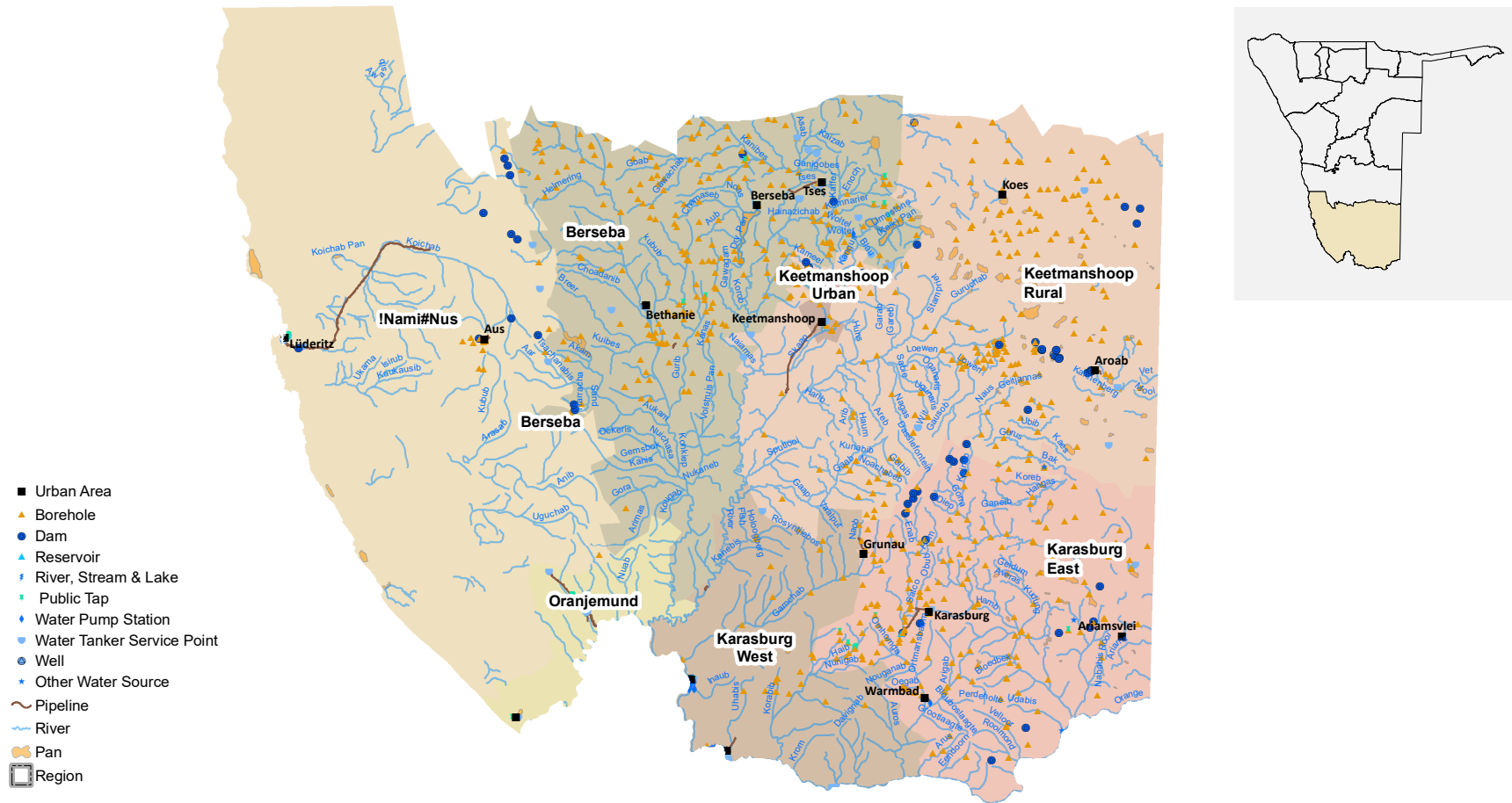
# CHAPTER 4

## WATER INFRASTRUCTURE

Map 4.1: National



Map 4.2: //Kharas

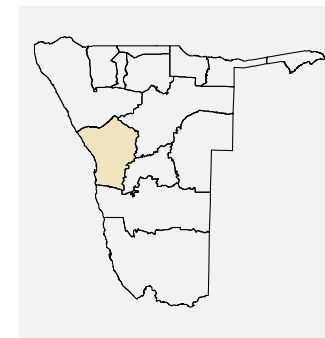
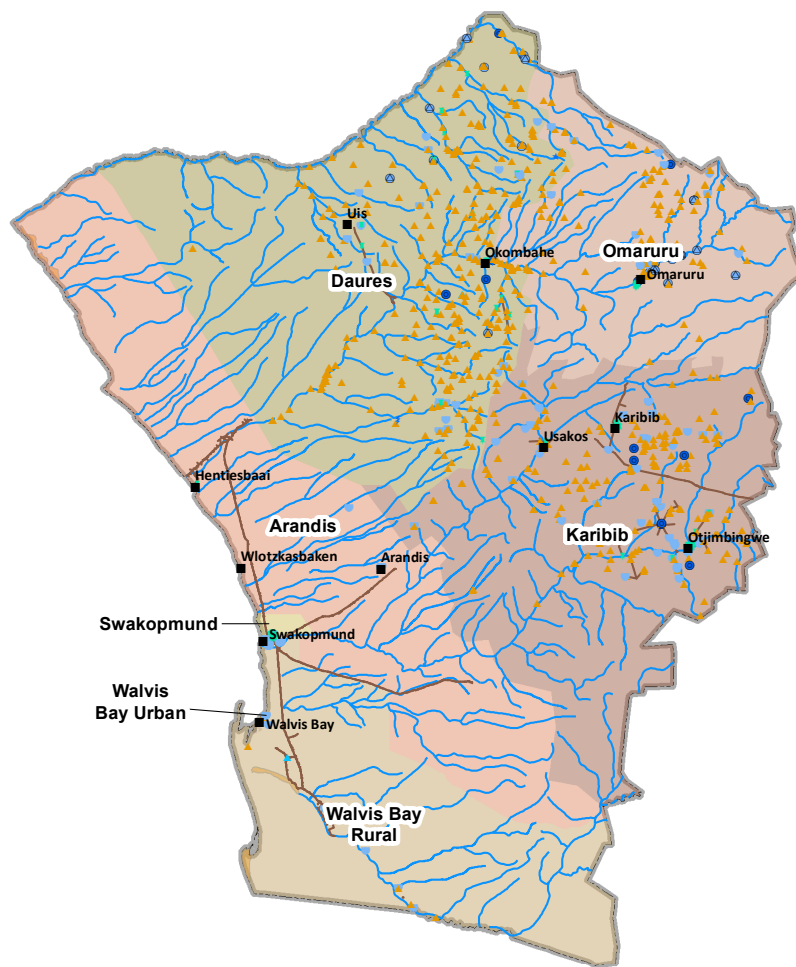


Constituency	Total 2016	Total 2022	Borehole	Dam	Other Water Sources	Reservoir	River, Streams & Lakes	Public Tap	Unknown Water Supply Point	Water Pump Station	Water Tanker Service Point	Well
!Nami#Nus	44	53	18	11	1	0	0	17	0	0	6	0
Berseba	426	283	248	4	0	0	0	8	0	2	21	0
Karasburg East	136	231	186	20	3	1	0	13	0	2	6	0
Karasburg West	114	79	30	2	4	0	0	15	0	12	16	0
Keetmanshoop Rural	97	301	263	24	1	0	1	1	0	0	8	3
Keetmanshoop Urban	3	16	11	0	0	0	0	4	0	0	1	0
Oranjemund	21	54	3	0	1	0	0	46	0	0	4	0
<b>Total</b>	<b>861</b>	<b>1 017</b>	<b>759</b>	<b>61</b>	<b>10</b>	<b>1</b>	<b>1</b>	<b>104</b>	<b>0</b>	<b>16</b>	<b>62</b>	<b>3</b>

Source: Water Supply Points, NSA 2022. Water Bodies, Pipelines, Region and Constituency Boundaries, Ministry of Agriculture, Water & Land Reform 2010, 2011, 2014. Urban Areas, Ministry of Urban and Rural Development 2022.



Map 4.3: Erongo

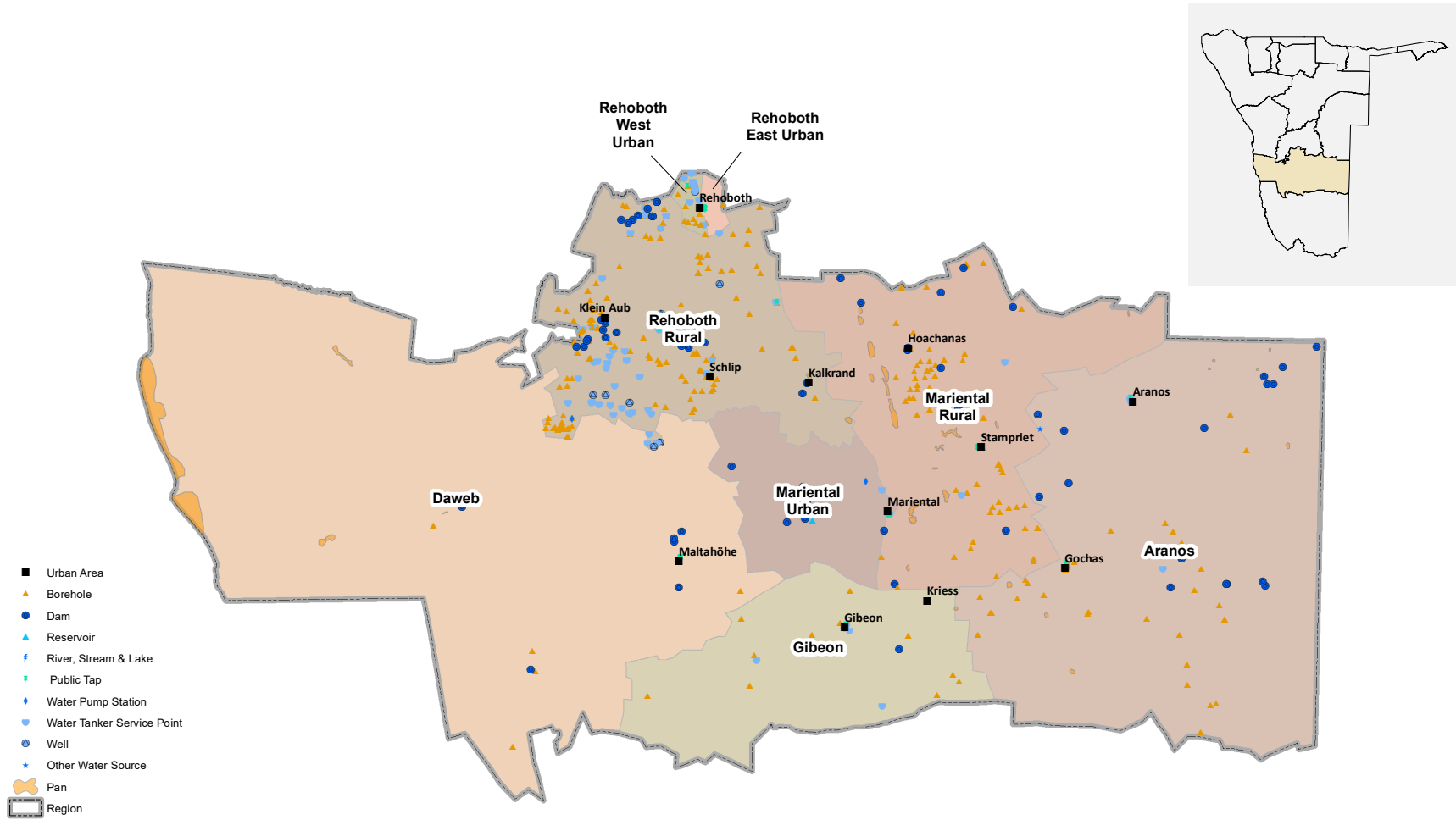


- Urban Area
- ▲ Borehole
- Dam
- ▲ Reservoir
- ⚓ River, Stream & Lake
- Public Tap
- ⚙ Water Pump Station
- ⚙ Water Tanker Service Point
- Well
- ★ Other Water Source
- Pipeline
- River
- ⊕ Pan
- ▭ Region

Constituency	Total 2016	Total 2022	Borehole	Dam	Other Water Sources	Reservoir	River, Streams & Lakes	Public Tap	Unknown Water Supply Point	Water Pump Station	Water Tanker Service Point	Well
Arandis	73	5	0	0	0	0	0	1	0	0	4	0
Daures	163	412	347	4	1	1	1	22	0	1	26	9
Karibib	126	294	207	7	0	1	0	30	0	0	49	0
Omaruru	110	156	112	2	0	0	0	12	0	0	12	18
Swakopmund	57	46	0	0	0	0	0	30	0	0	16	0
Walvis Bay Rural	127	14	5	0	0	1	0	0	0	0	8	0
Walvis Bay Urban	0	1	1	0	0	0	0	0	0	0	0	0
<b>Total</b>	<b>656</b>	<b>928</b>	<b>672</b>	<b>13</b>	<b>1</b>	<b>3</b>	<b>1</b>	<b>95</b>	<b>0</b>	<b>1</b>	<b>115</b>	<b>27</b>

Source: Water Supply Points, NSA 2022. Water Bodies, Pipelines, Region and Constituency Boundaries, Ministry of Agriculture, Water & Land Reform 2010, 2011, 2014. Urban Areas, Ministry of Urban and Rural Development 2022.

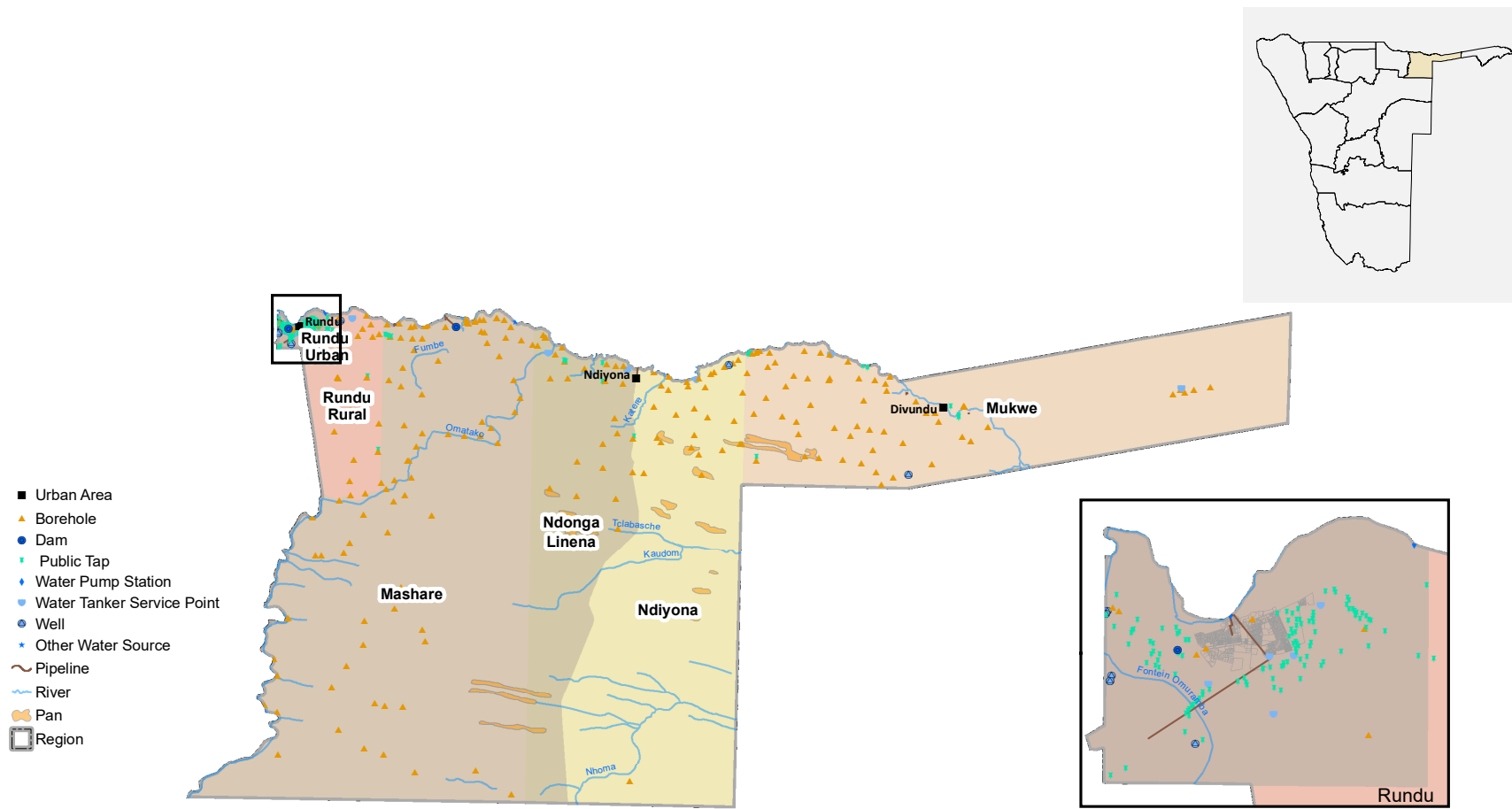
Map 4.4: Hardap



Constituency	Total 2016	Total 2022	Borehole	Dam	Other Water Sources	Reservoir	River, Streams & Lakes	Public Tap	Unknown Water Supply Point	Water Pump Station	Water Tanker Service Point	Well
Aranos	14	73	33	16	1	0	0	19	0	0	4	0
Daweb	16	24	5	6	0	0	0	11	0	0	2	0
Gibeon	342	20	11	1	0	0	0	3	0	0	5	0
Mariental Rural	9	93	65	12	0	1	0	11	0	0	4	0
Mariental Urban	15	20	2	5	0	1	0	10	0	1	1	0
Reihoboth East Urban	10	19	2	0	0	0	0	17	0	0	0	0
Reihoboth Rural	20	252	163	24	1	0	0	5	0	1	51	7
Reihoboth West Urban	31	27	11	0	0	0	0	1	0	0	13	2
<b>Total</b>	<b>457</b>	<b>528</b>	<b>292</b>	<b>64</b>	<b>2</b>	<b>2</b>	<b>0</b>	<b>77</b>	<b>0</b>	<b>2</b>	<b>80</b>	<b>9</b>

Source: Water Supply Points, NSA 2022. Water Bodies, Pipelines, Region and Constituency Boundaries, Ministry of Agriculture, Water & Land Reform 2010, 2011, 2014. Urban Areas, Ministry of Urban and Rural Development 2022.

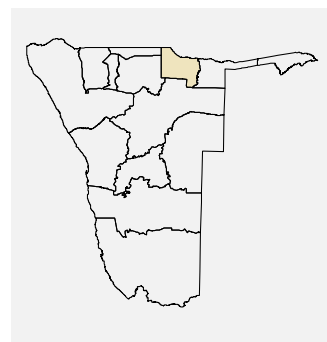
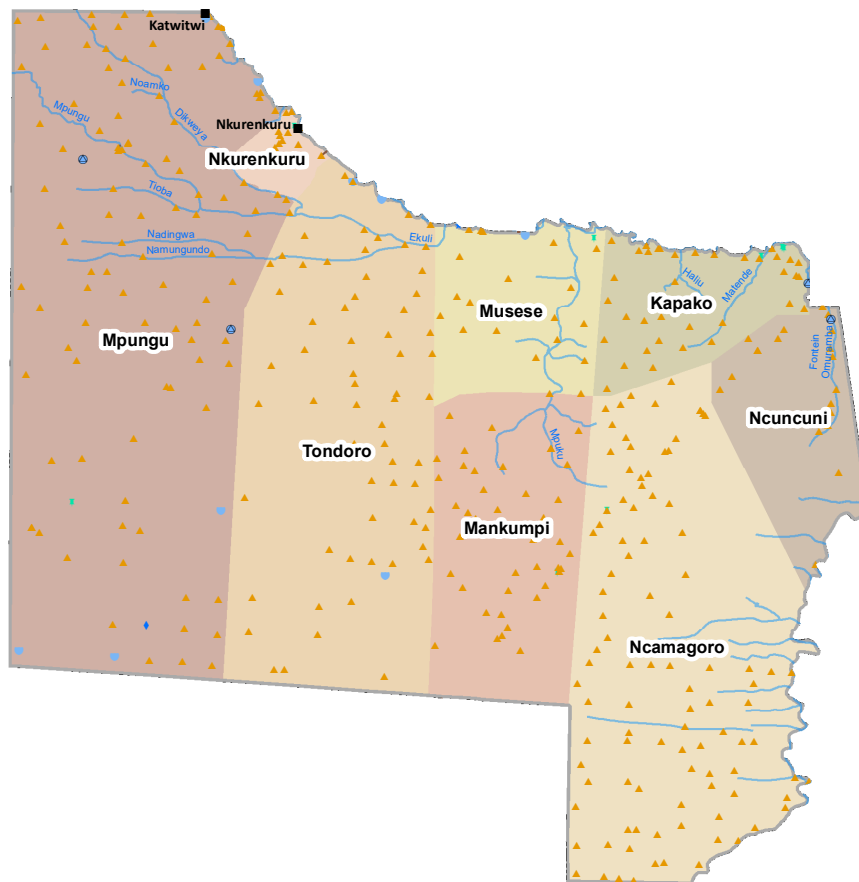
Map 4.5: Kavango East



Constituency	Total 2016	Total 2022	Borehole	Dam	Other Water Sources	Reservoir	River, Streams & Lakes	Public Tap	Unknown Water Supply Point	Water Pump Station	Water Tanker Service Point	Well
Mashare	49	94	89	1	1	0	0	3	0	0	0	0
Mukwe	24	71	59	0	0	0	0	9	0	0	2	1
Ndiyona	8	36	33	0	0	0	0	1	0	0	1	1
Ndonga Linena	12	31	24	0	0	0	0	4	0	0	3	0
Rundu Rural	13	33	23	0	0	0	0	6	0	0	3	1
Rundu Urban	5	132	7	1	0	0	0	111	0	2	5	6
<b>Total</b>	<b>111</b>	<b>397</b>	<b>235</b>	<b>2</b>	<b>1</b>	<b>0</b>	<b>0</b>	<b>134</b>	<b>0</b>	<b>2</b>	<b>14</b>	<b>9</b>

Source: Water Supply Points, NSA 2022. Water Bodies, Pipelines, Region and Constituency Boundaries, Ministry of Agriculture, Water & Land Reform 2010, 2011, 2014. Urban Areas, Ministry of Urban and Rural Development 2022.

Map 4.6: Kavango West



- Urban Area
- ▲ Borehole
- ◆ Water Pump Station
- Public Tap
- Water Tanker Service Point
- Well
- ★ Other Water Source
- Pipeline
- River
- Pan
- Region

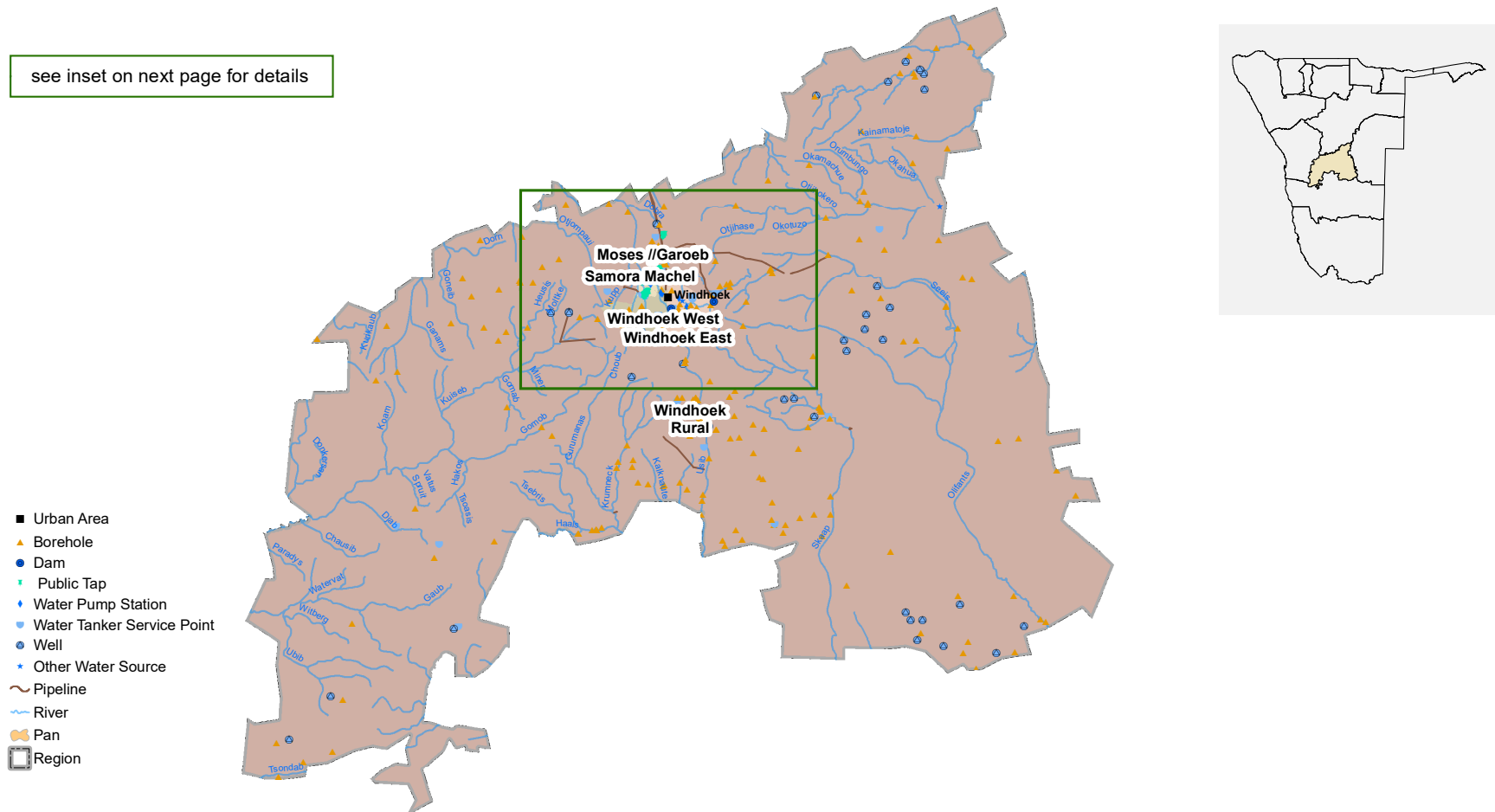
Constituency	Total 2016	Total 2022	Borehole	Dam	Other Water Sources	Reservoir	River, Streams & Lakes	Public Tap	Unknown Water Supply Point	Water Pump Station	Water Tanker Service Point	Well
Kapako	30	40	36	0	0	0	0	3	0	0	0	1
Mankumpi	7	45	44	0	0	0	0	1	0	0	0	0
Mpungu	40	114	105	0	0	0	0	1	0	1	5	2
Musese	16	23	20	0	1	0	0	1	0	0	1	0
Ncamagoro	13	99	98	0	0	0	0	1	0	0	0	0
Ncuncuni	9	21	20	0	0	0	0	0	0	0	0	1
Nkurenkuru	11	15	13	0	0	0	0	1	0	0	1	0
Tondoro	19	70	65	0	0	0	0	0	0	0	5	0
<b>Total</b>	<b>145</b>	<b>427</b>	<b>401</b>	<b>0</b>	<b>1</b>	<b>0</b>	<b>0</b>	<b>8</b>	<b>0</b>	<b>1</b>	<b>12</b>	<b>4</b>

Source: Water Supply Points, NSA 2022. Water Bodies, Pipelines, Region and Constituency Boundaries, Ministry of Agriculture, Water & Land Reform 2010, 2011, 2014. Urban Areas, Ministry of Urban and Rural Development 2022.



Map 4.7: Khomas

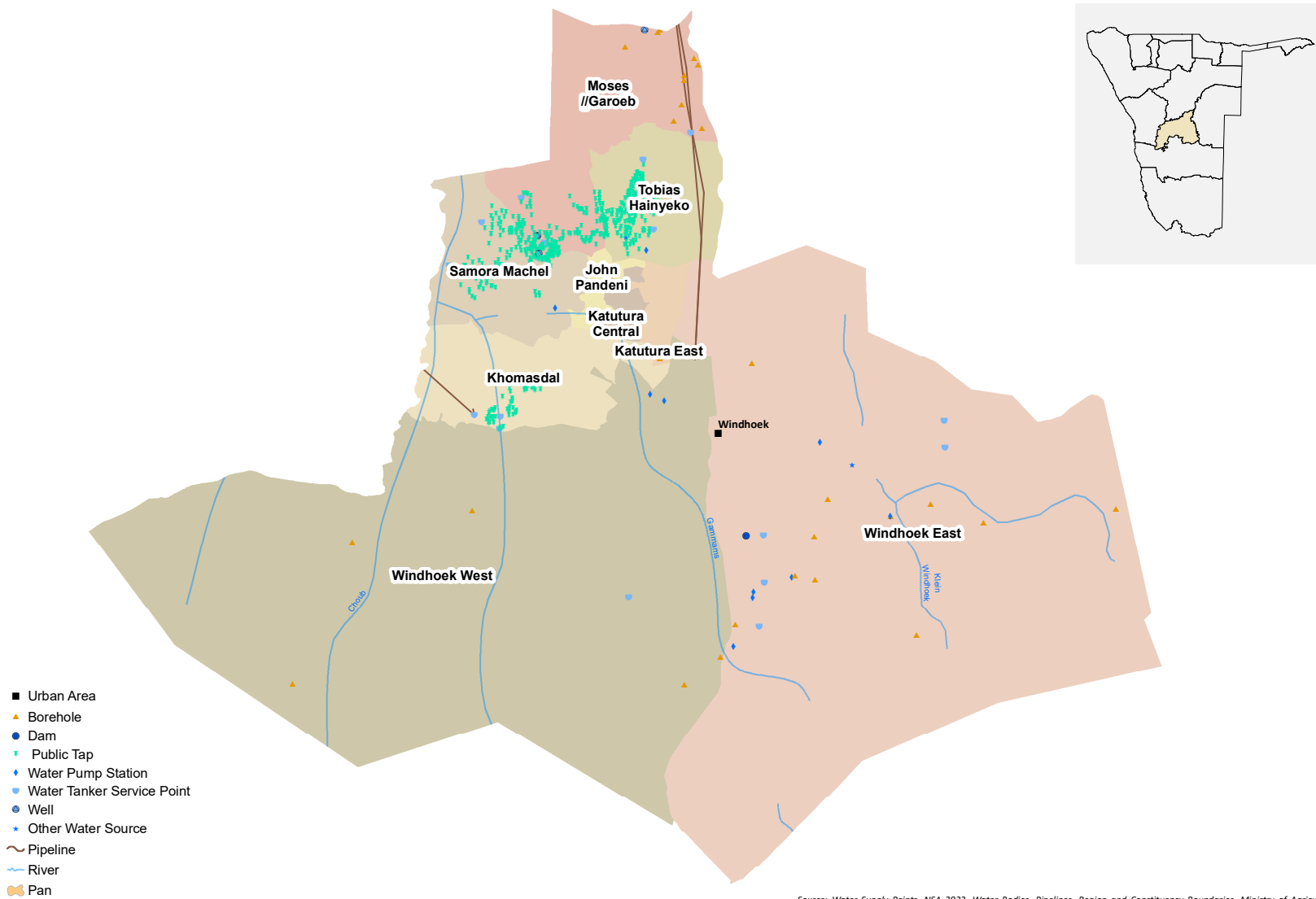
see inset on next page for details



Constituency	Total 2016	Total 2022	Borehole	Dam	Other Water Sources	Reservoir	River, Streams & Lakes	Public Tap	Unknown Water Supply Point	Water Pump Station	Water Tanker Service Point	Well
John Pandeni	0	0	0	0	0	0	0	0	0	0	0	0
Katutura Central	0	0	0	0	0	0	0	0	0	0	0	0
Katutura East	0	1	1	0	0	0	0	0	0	0	0	0
Khomasdal	4	61	0	0	0	0	58	0	0	0	3	0
Moses //Garob	38	195	10	0	0	0	179	0	0	0	3	3
Samora Machel	1	108	0	0	0	0	105	0	0	1	2	0
Tobias Haiyeko	17	202	0	0	1	0	197	0	0	1	3	0
Windhoek East	8	24	11	1	1	0	0	0	0	6	5	0
Windhoek Rural	720	289	205	3	1	0	32	0	0	0	12	36
Windhoek West	1	8	5	0	0	0	0	0	0	2	1	0
<b>Total</b>	<b>789</b>	<b>888</b>	<b>232</b>	<b>4</b>	<b>3</b>	<b>0</b>	<b>571</b>	<b>0</b>	<b>0</b>	<b>10</b>	<b>29</b>	<b>39</b>

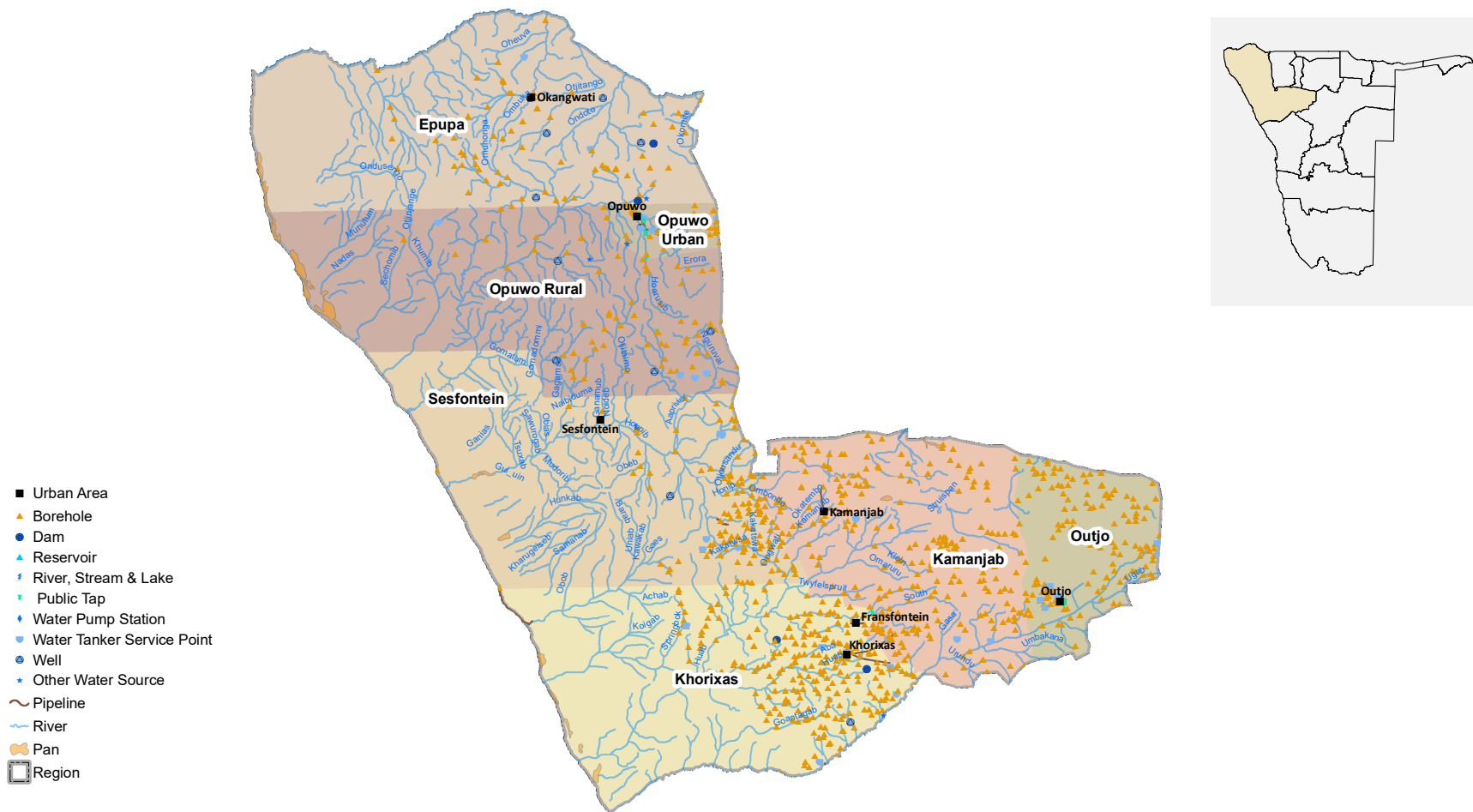
Source: Water Supply Points, NSA 2022. Water Bodies, Pipelines, Region and Constituency Boundaries, Ministry of Agriculture, Water & Land Reform 2010, 2011, 2014. Urban Areas, Ministry of Urban and Rural Development 2022.

Map 4.8: Khomas-continued



Source: Water Supply Points, NSA 2022. Water Bodies, Pipelines, Region and Constituency Boundaries, Ministry of Agriculture, Water & Land Reform 2010, 2011, 2014. Urban Areas, Ministry of Urban and Rural Development 2022.

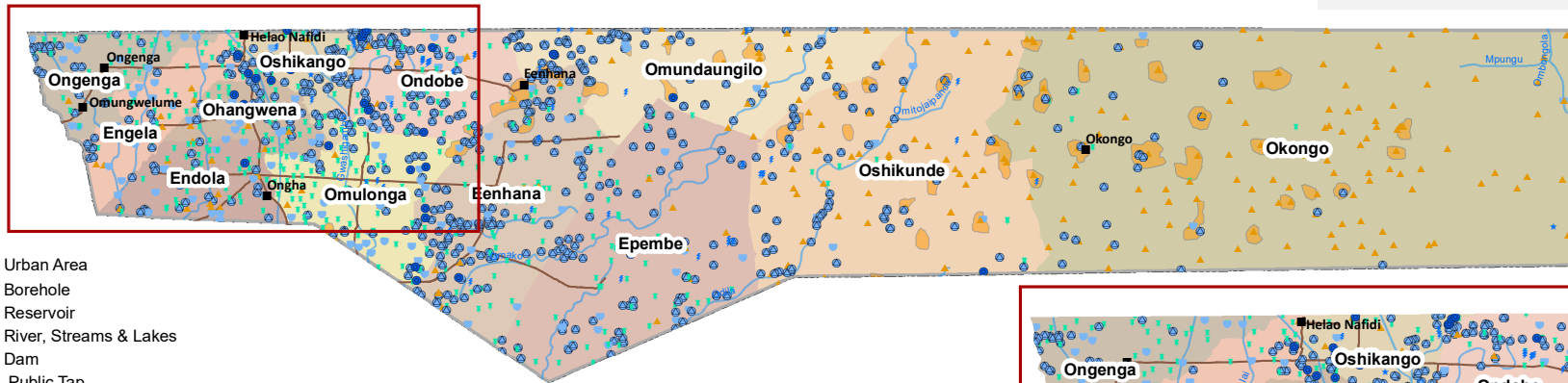
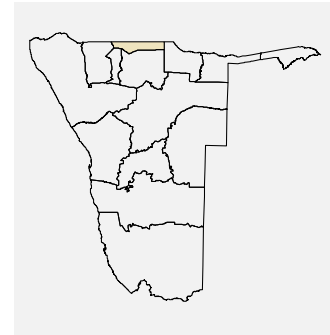
Map 4.9: Kunene



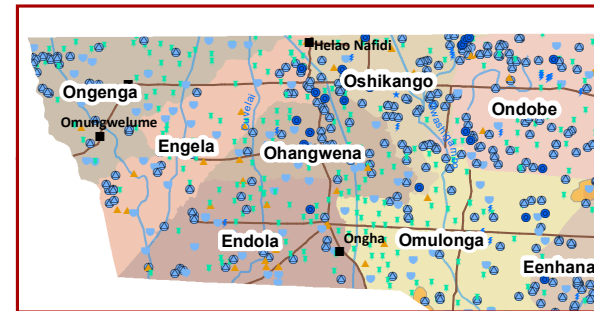
Constituency	Total 2016	Total 2022	Borehole	Dam	Other Water Sources	Reservoir	River, Streams & Lakes	Public Tap	Unknown Water Supply Point	Water Pump Station	Water Tanker Service Point	Well	
Epupa	29	82	69	2		1	0	0	1	0	0	2	7
Kamanjab	59	256	249	1		0	0	0	2	0	0	4	0
Khorixas	60	263	240	2		1	0	0	12	0	0	7	1
Opuwo Rural	52	81	71	0		1	0	0	1	0	0	4	4
Opuwo Urban	27	57	37	0		1	0	0	11	0	0	7	1
Outjo	70	186	138	0		0	0	0	41	0	0	7	0
Sesfontein	35	150	140	0		0	0	1	0	0	0	8	1
<b>Total</b>	<b>332</b>	<b>1 075</b>	<b>944</b>	<b>5</b>		<b>4</b>	<b>0</b>	<b>1</b>	<b>68</b>	<b>0</b>	<b>0</b>	<b>39</b>	<b>14</b>

Source: Water Supply Points, NSA 2022. Water Bodies, Pipelines, Region and Constituency Boundaries, Ministry of Agriculture, Water & Land Reform 2010, 2011, 2014. Urban Areas, Ministry of Urban and Rural Development 2022.

Map 4.10: Ohangwena



- Urban Area
- ▲ Borehole
- ▲ Reservoir
- ⚡ River, Streams & Lakes
- ⦿ Dam
- ⦿ Public Tap
- ⦿ Water Tanker Service Point
- ⦿ Well
- ⦿ Other Water Source
- Pipeline
- River
- ⦿ Pan
- Region

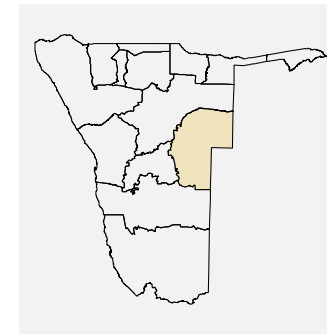
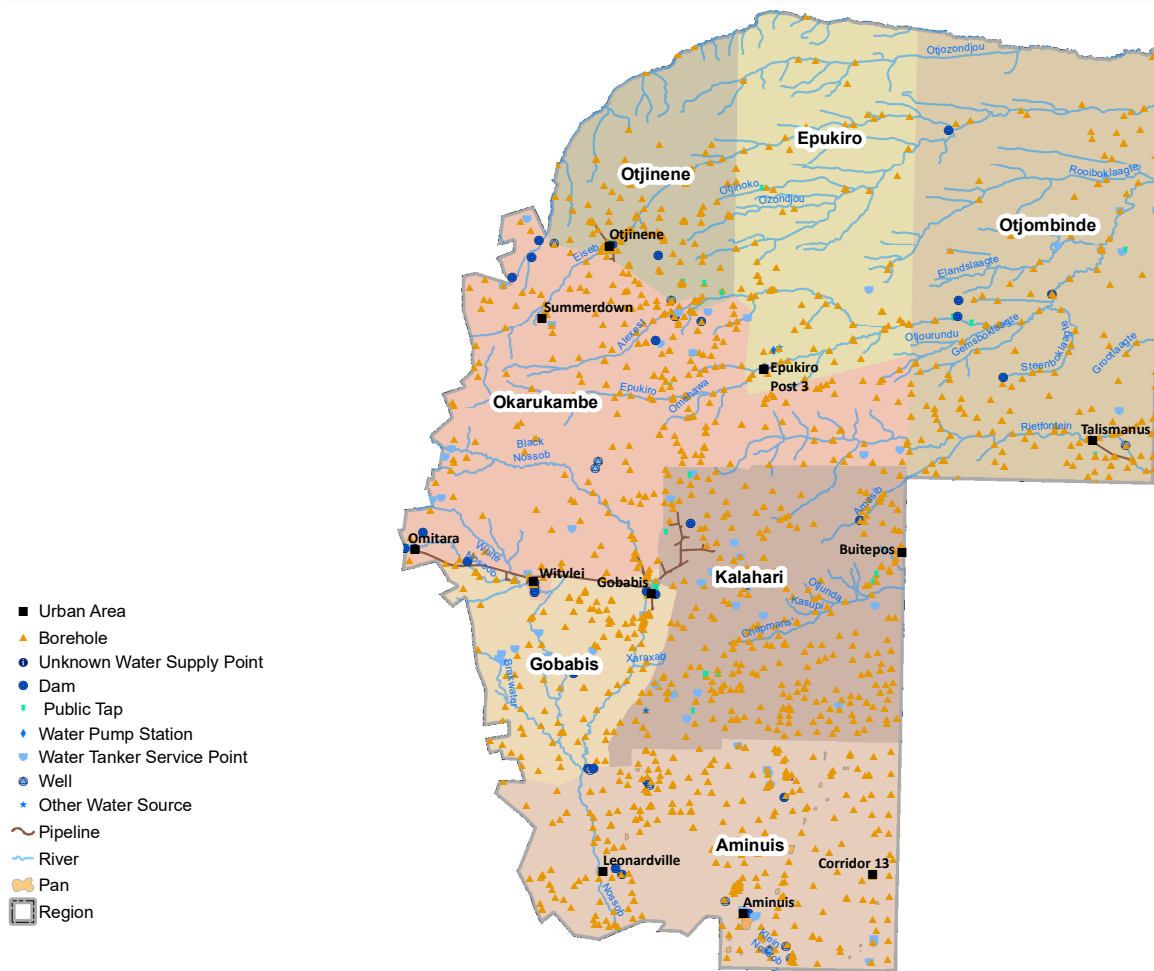


Constituency	Total 2016	Total 2022	Borehole	Dam	Other Water Sources	Reservoir	River, Streams & Lakes	Tap	Unknown Water Supply Point	Water Pump Station	Water Tanker Service Point	Well
Eenhana	26	226	12	3		1	0	6	66	0	16	122
Endola	22	91	12	1		0	0	1	39	0	16	22
Engela	4	73	8	1		0	0	0	29	0	11	24
Epembe	18	150	8	0		0	0	7	43	0	12	80
Ohangwena	13	77	4	6		0	0	1	29	0	14	23
Okongo	107	174	125	0		1	0	1	7	0	3	37
Omulonga	12	129	5	4		0	0	4	63	0	21	32
Omundaungilo	26	109	25	4		0	0	4	0	0	8	68
Ondobe	18	131	6	4		0	0	10	36	0	8	67
Ongenga	2	83	1	0		0	0	0	38	1	16	27
Oshikango	14	78	4	8		1	0	4	15	0	1	45
Oshikunde	32	140	55	1		0	0	6	9	0	7	62
<b>Total</b>	<b>294</b>	<b>1 461</b>	<b>265</b>	<b>32</b>		<b>3</b>	<b>0</b>	<b>44</b>	<b>374</b>	<b>0</b>	<b>133</b>	<b>609</b>

Source: Water Supply Points, NSA 2022. Water Bodies, Pipelines, Region and Constituency Boundaries, Ministry of Agriculture, Water & Land Reform 2010, 2011, 2014. Urban Areas, Ministry of Urban and Rural Development 2022.



Map 4.11: Omaheke



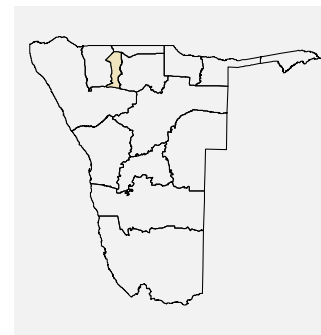
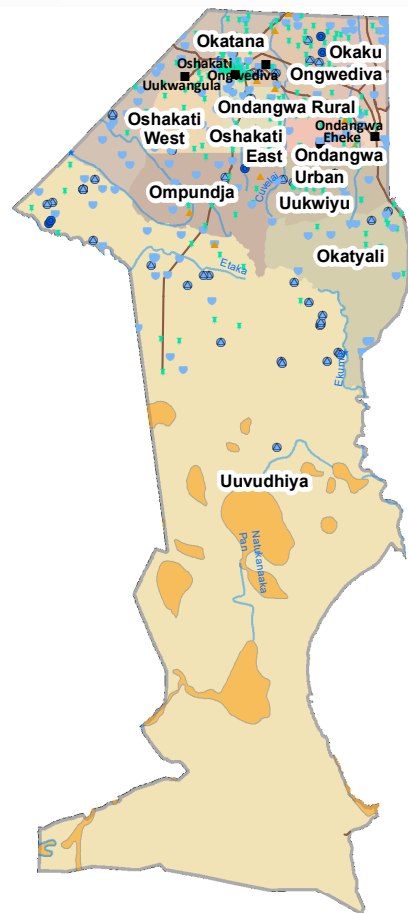
- Urban Area
- ▲ Borehole
- Unknown Water Supply Point
- Dam
- ▲ Public Tap
- ◆ Water Pump Station
- Water Tanker Service Point
- Well
- ★ Other Water Source
- Pipeline
- River
- Pan
- Region

Constituency	Total 2016	Total 2022	Borehole	Dam	Other Water Sources	Reservoir	River, Streams & Lakes	Public Tap	Unknown Water Supply Point	Water Pump Station	Water Tanker Service Point	Well
Aminuis	195	333	310	7	0	0	0	0	0	0	10	6
Epukiro	58	94	83	1	2	0	0	4	0	2	2	0
Gobabis	141	175	146	3	1	0	0	12	1	0	12	0
Kalahari	204	340	302	3	6	0	0	14	0	0	15	0
Okarukambe	216	365	322	15	0	0	0	8	0	0	18	2
Otjinene	67	142	128	3	0	0	0	9	0	0	0	2
Otjombinde	95	215	195	5	0	0	0	6	0	1	7	1
<b>Total</b>	<b>976</b>	<b>1 664</b>	<b>1 486</b>	<b>37</b>	<b>9</b>	<b>0</b>	<b>0</b>	<b>53</b>	<b>1</b>	<b>3</b>	<b>64</b>	<b>11</b>

Source: Water Supply Points, NSA 2022. Water Bodies, Pipelines, Region and Constituency Boundaries, Ministry of Agriculture, Water & Land Reform 2010, 2011, 2014. Urban Areas, Ministry of Urban and Rural Development 2022.



Map 4.13: Oshana

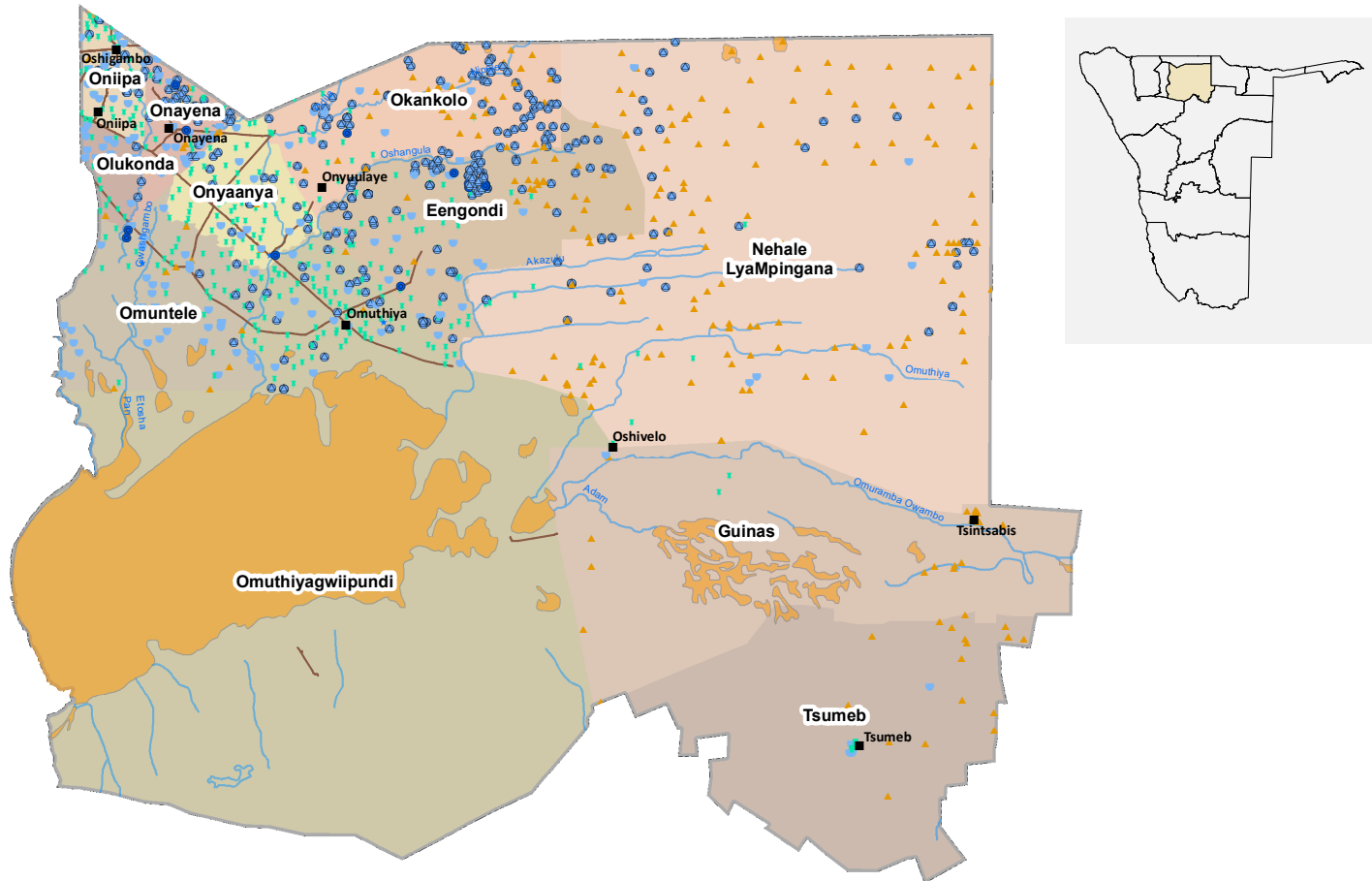


- Urban Area
- ▲ Borehole
- ▲ Reservoir
- ⚡ River, Streams & Lakes
- Dam
- ⬆ Public Tap
- ⦿ Water Tanker Service Point
- ⦿ Well
- ⚡ Other Water Source
- ~ Pipeline
- ~ River
- ☀ Pan
- ▭ Region

Constituency	Total 2016	Total 2022	Borehole	Dam	Other Water Sources	Reservoir	River, Streams & Lakes	Public Tap	Unknown Water Supply Point	Water Pump Station	Water Tanker Service Point	Well
Okaku	10	34	0	1	0	0	0	20	0	0	13	0
Okatana	3	34	0	0	0	1	0	16	0	0	15	2
Okatyali	0	27	0	0	0	0	0	11	0	0	14	2
Ompundja	3	29	2	1	0	0	0	11	0	0	13	2
Ondangwa Rural	14	32	2	0	1	0	0	21	0	0	6	2
Ondangwa Urban	16	12	0	0	0	0	0	6	0	0	6	0
Ongwediva	3	40	3	1	0	0	0	19	0	0	11	6
Oshakati East	10	72	4	0	1	1	0	47	0	0	17	2
Oshakati West	0	49	0	0	0	0	1	34	0	0	13	1
Uukwiyu	9	25	1	0	0	0	0	14	0	0	7	3
Uuvudhiya	28	64	1	2	1	0	0	13	0	0	20	27
<b>Total</b>	<b>96</b>	<b>418</b>	<b>13</b>	<b>5</b>	<b>4</b>	<b>1</b>	<b>1</b>	<b>212</b>	<b>0</b>	<b>0</b>	<b>135</b>	<b>47</b>

Source: Water Supply Points, NSA 2022. Water Bodies, Pipelines, Region and Constituency Boundaries, Ministry of Agriculture, Water & Land Reform 2010, 2011, 2014. Urban Areas, Ministry of Urban and Rural Development 2022.

Map 4.14: Oshikoto



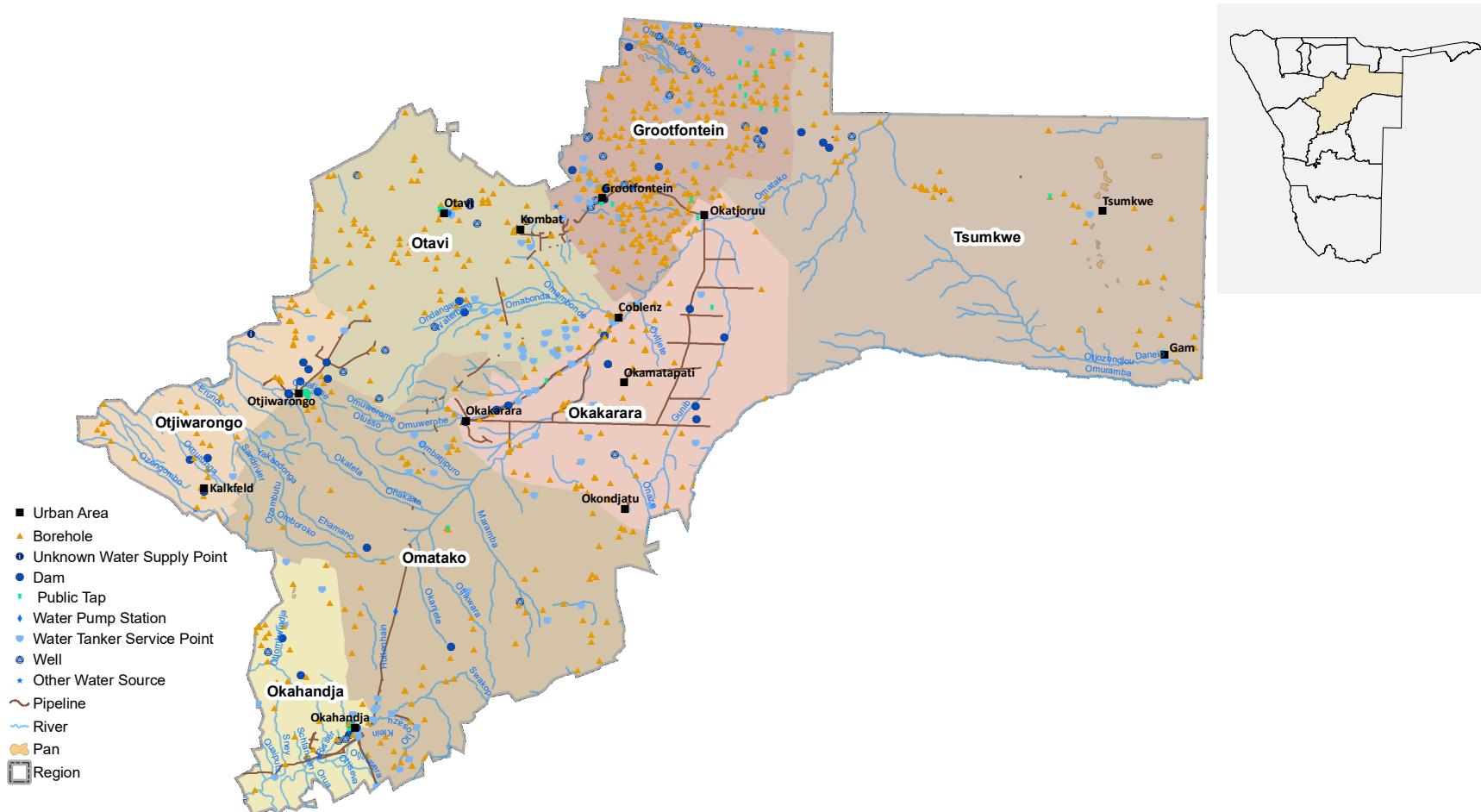
- Urban Area
- ▲ Borehole
- Unknown Water Supply Point
- Dam
- Public Tap
- ◆ Water Pump Station
- Water Tanker Service Point
- Well
- ★ Other Water Source
- Pipeline
- ~ River
- Pan
- Region

Constituency	Total 2016	Total 2022	Borehole	Dam	Other Water Sources	Reservoir	River, Streams & Lakes	Public Tap	Unknown Water Supply Point	Water Pump Station	Water Tanker Service Point	Well
Eengondi	13	262	32	10	0	0	2	41	0	0	26	151
Guinas	64	42	35	0	0	0	0	5	0	0	2	0
Nehale LyaMpingana	33	198	135	0	0	0	2	10	0	0	8	43
Okankolo	19	151	41	1	0	0	1	20	0	0	11	77
Olukonda	5	32	1	0	0	0	1	16	0	0	13	1
Omuntele	4	92	8	2	1	0	1	37	0	0	37	6
Omuthiyagwiipundi	47	119	1	1	2	0	0	79	0	0	13	23
Onayena	23	90	8	2	0	0	0	24	0	0	19	37
Oniipa	12	72	1	0	0	0	1	34	0	0	18	18
Onyaanya	23	89	7	0	0	0	0	58	0	0	10	14
Tsumeb	137	49	18	0	0	0	0	26	0	0	5	0
<b>Total</b>	<b>380</b>	<b>1 196</b>	<b>287</b>	<b>16</b>	<b>3</b>	<b>0</b>	<b>0</b>	<b>8</b>	<b>350</b>	<b>0</b>	<b>162</b>	<b>370</b>

Source: Water Supply Points, NSA 2022. Water Bodies, Pipelines, Region and Constituency Boundaries, Ministry of Agriculture, Water & Land Reform 2010, 2011, 2014. Urban Areas, Ministry of Urban and Rural Development 2022.



Map 4.15: Otjozondjupa



Constituency	Total 2016	Total 2022	Borehole	Dam	Other Water Sources	Reservoir	River, Streams & Lakes	Public Tap	Unknown Water Supply Point	Water Pump Station	Water Tanker Service Point	Well
Grootfontein	25	356	286	5	1	3	0	24	1	1	21	14
Okahandja	19	79	40	7	1	0	0	13	0	0	13	5
Okakarara	339	122	85	9	0	0	0	4	0	1	22	1
Omatako	92	109	81	4	0	0	1	1	0	2	19	1
Otavi	54	161	105	3	2	0	0	15	2	1	27	6
Otjiwarongo	32	94	46	9	1	0	0	33	1	0	4	0
Tsumkwe	102	75	65	3	0	0	0	3	0	0	3	1
<b>Total</b>	<b>663</b>	<b>996</b>	<b>708</b>	<b>40</b>	<b>5</b>	<b>3</b>	<b>1</b>	<b>93</b>	<b>4</b>	<b>5</b>	<b>109</b>	<b>28</b>

Source: Water Supply Points, NSA 2022. Water Bodies, Pipelines, Region and Constituency Boundaries, Ministry of Agriculture, Water & Land Reform 2010, 2011, 2014. Urban Areas, Ministry of Urban and Rural Development 2022.

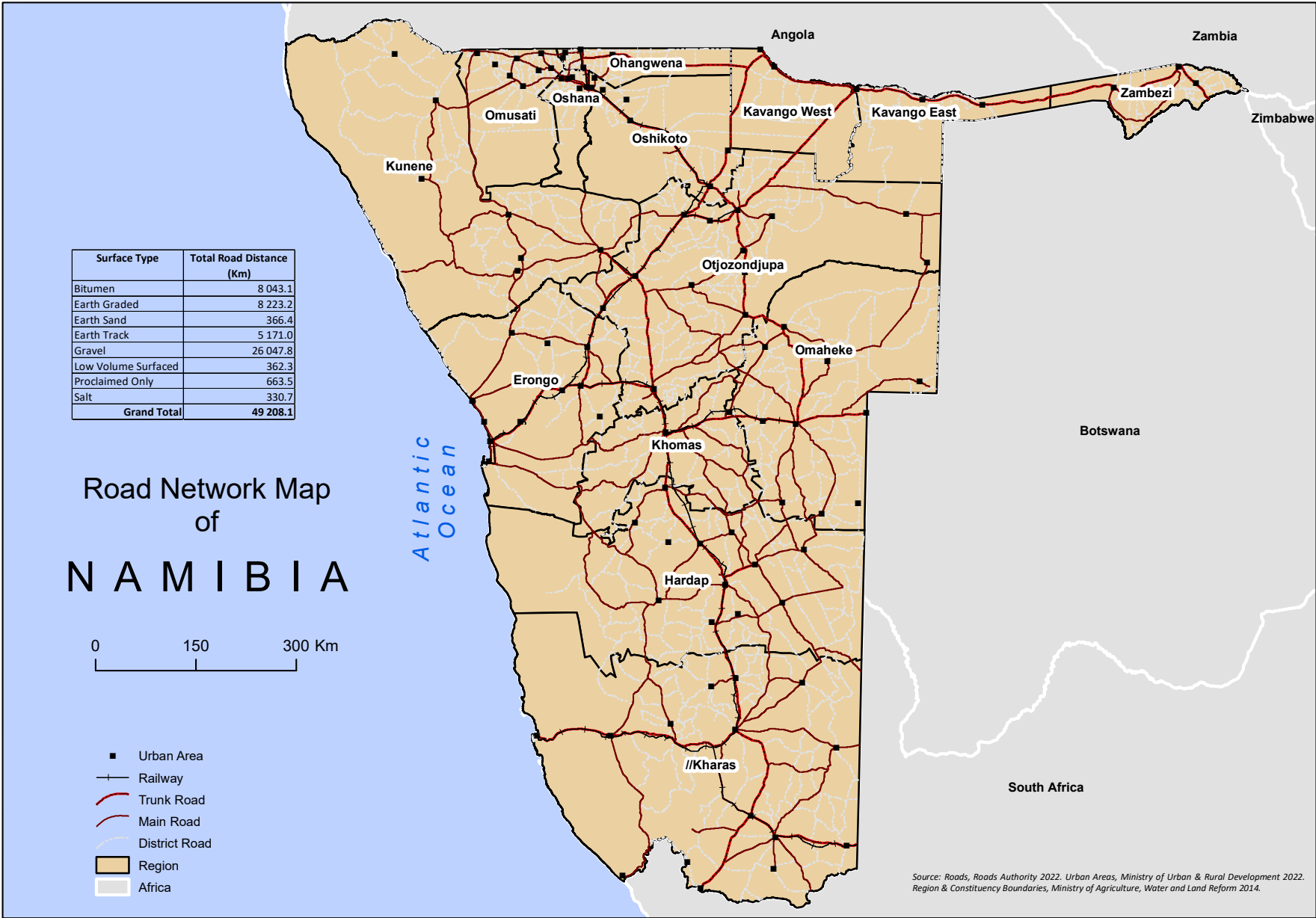


# CHAPTER 5

## ROAD NETWORK



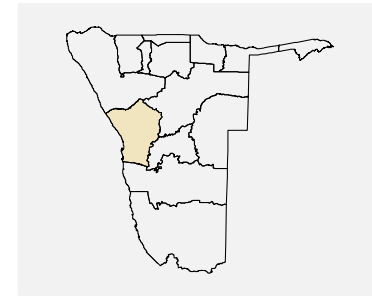
Map 5.1: National







Map 5.3: Erongo



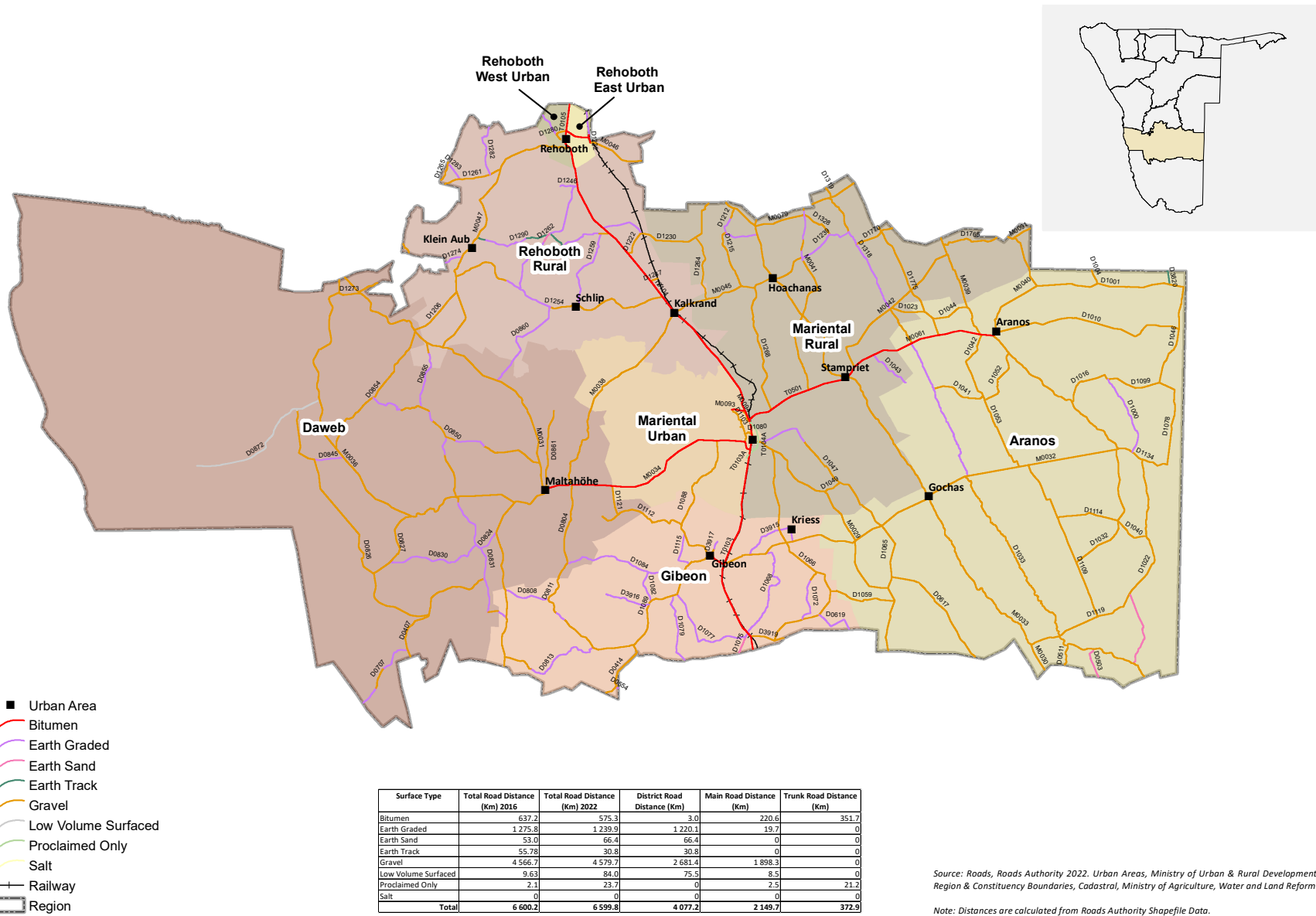
- Urban Area
- Bitumen
- Earth Graded
- Earth Sand
- Earth Track
- Gravel
- Low Volume Surfaced
- Proclaimed Only
- Salt
- Railway
- Region

Surface Type	Total Road Distance (km) 2016	Total Road Distance (km) 2022	District Road Distance (km)	Main Road Distance (km)	Trunk Road Distance (km)
Bitumen	417.8	577.8	8.5	147.9	421.4
Earth Graded	970.2	987.4	987.4	0	0
Earth Sand	0	0	0	0	0
Earth Track	50.2	39.9	39.9	0	0
Gravel	1 748.5	1 670.3	937.9	732.4	0
Low Volume Surfaced	51.2	50.4	2.3	47.9	0
Proclaimed Only	0	0	0	0	0
Salt	274.3	213.6	144.6	69.0	0
<b>Total</b>	<b>3 512.2</b>	<b>3 539.4</b>	<b>2 120.9</b>	<b>997.2</b>	<b>421.4</b>

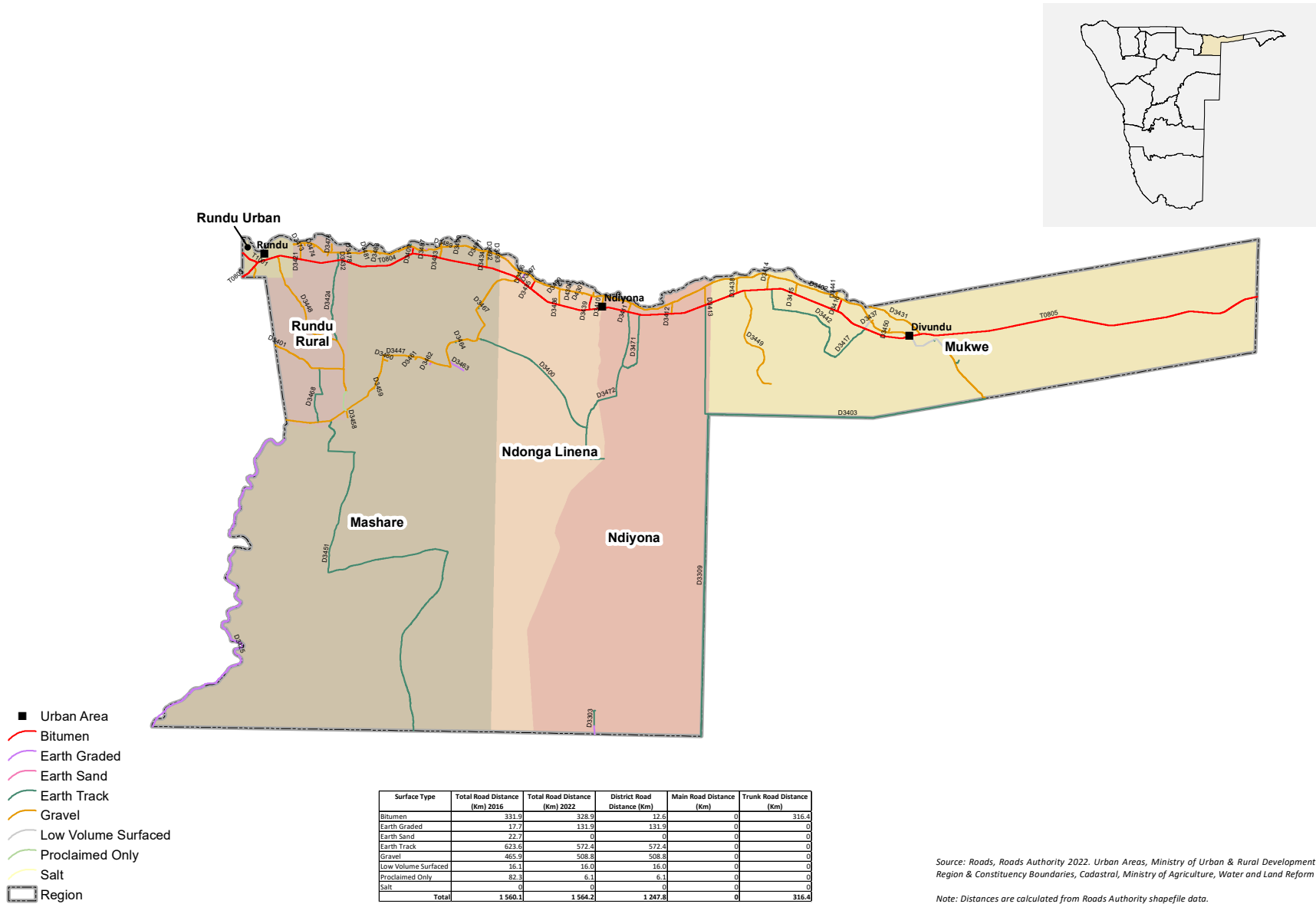
Source: Roads, Roads Authority 2022. Urban Areas, Ministry of Urban & Rural Development 2022. Region & Constituency Boundaries, Cadastral, Ministry of Agriculture, Water and Land Reform 2014.

Note: Distances are calculated from Roads Authority shapefile data.

Map 5.4: Hardap

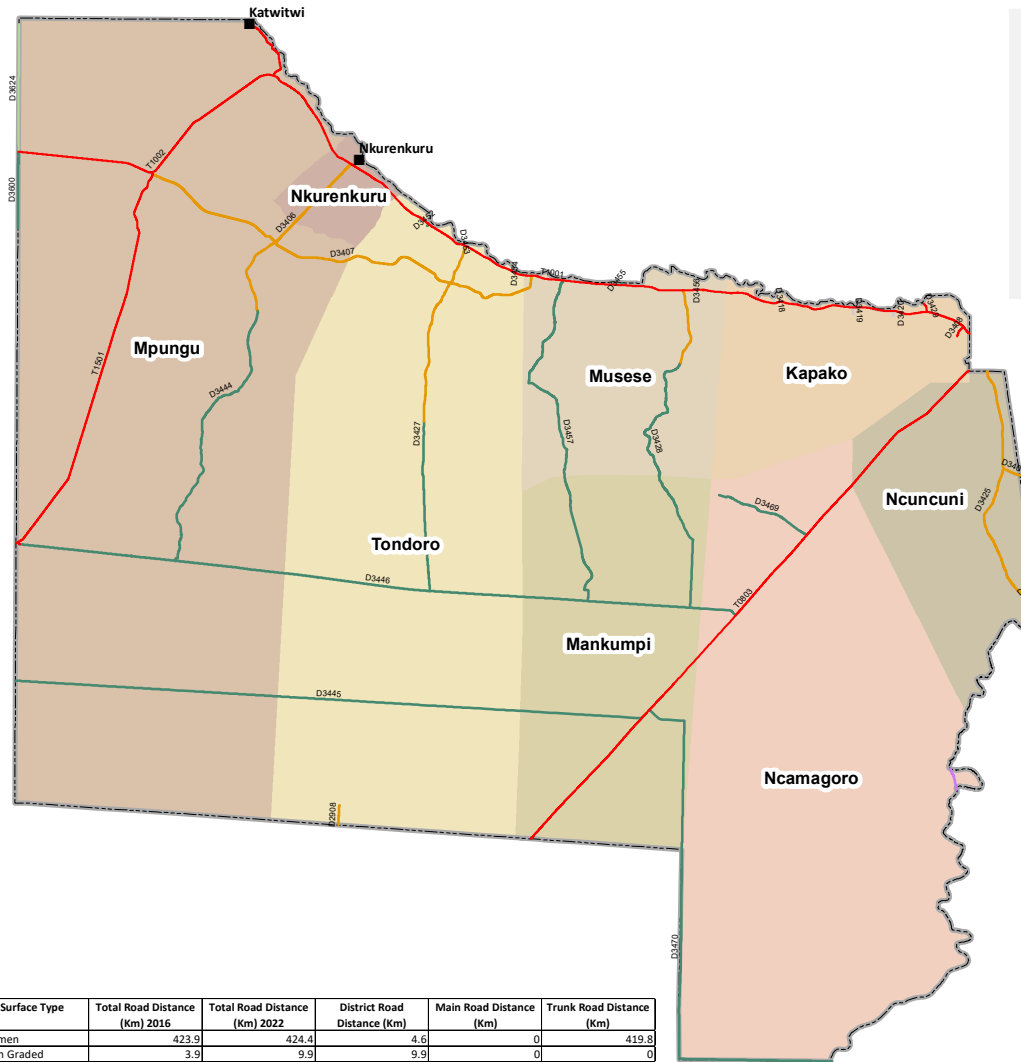


Map 5.5: Kavango East





Map 5.6: Kavango West



- Urban Area
- Bitumen
- Earth Graded
- Earth Sand
- Earth Track
- Gravel
- Low Volume Surfaced
- Proclaimed Only
- Salt
- Region

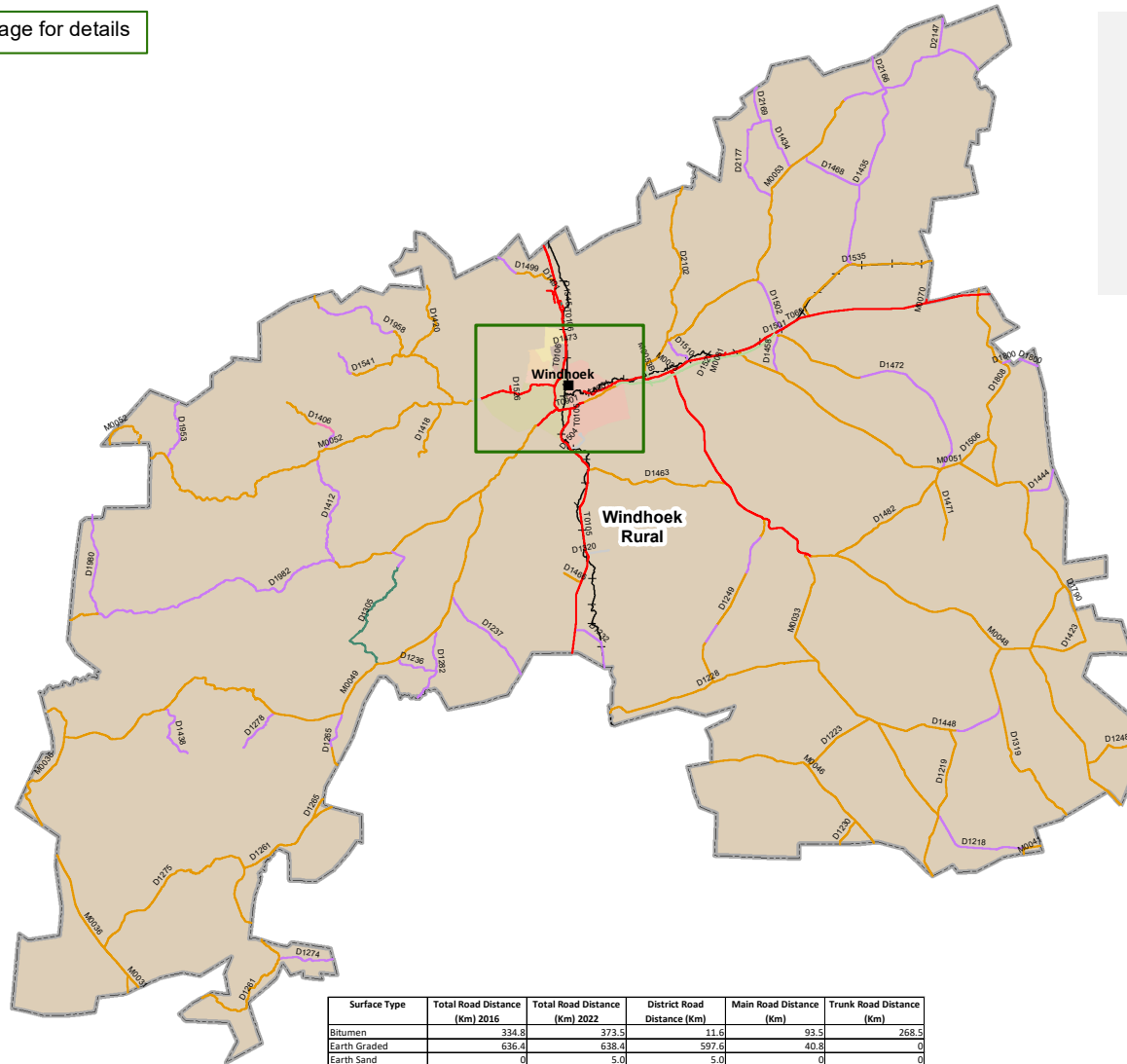
Surface Type	Total Road Distance (Km) 2016	Total Road Distance (Km) 2022	District Road Distance (Km)	Main Road Distance (Km)	Trunk Road Distance (Km)
Bitumen	423.9	424.4	4.6	0	419.8
Earth Graded	3.9	9.9	9.9	0	0
Earth Sand	0	0	0	0	0
Earth Track	637.1	604.2	604.2	0	0
Gravel	207.9	225.5	225.5	0	0
Low Volume Surfaced	3.5	3.3	3.3	0	0
Proclaimed Only	24.3	24.3	24.3	0	0
Salt	0	0	0	0	0
<b>Total</b>	<b>1 300.6</b>	<b>1 291.6</b>	<b>871.8</b>	<b>0</b>	<b>419.8</b>

Source: Roads, Roads Authority 2022. Urban Areas, Ministry of Urban & Rural Development 2022. Region & Constituency Boundaries, Cadastral, Ministry of Agriculture, Water and Land Reform 2014.

Note: Distances are calculated from Roads Authority shapefile data.

Map 5.7: Khomas

See inset on next page for details

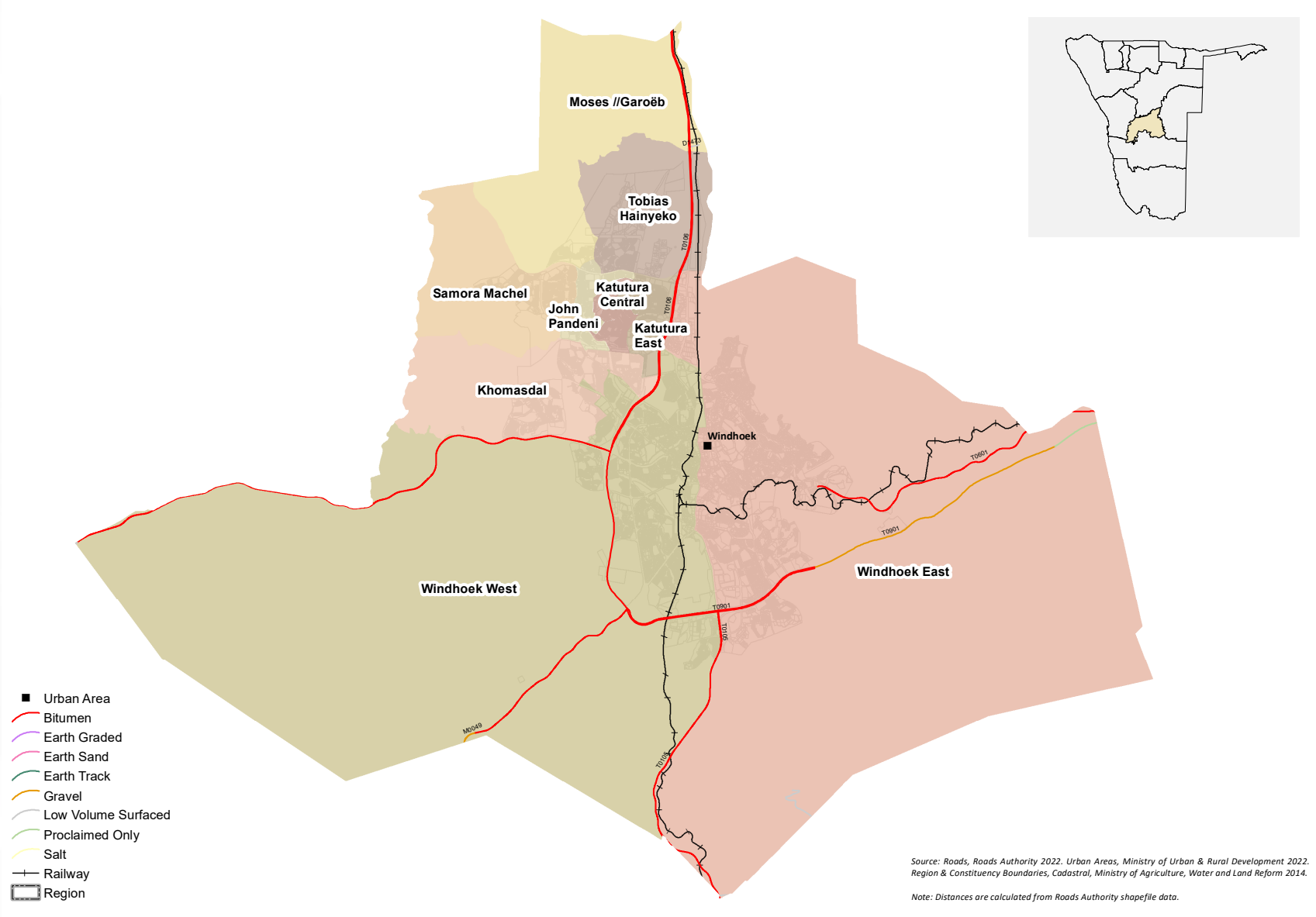


Surface Type	Total Road Distance (Km) 2016	Total Road Distance (Km) 2022	District Road Distance (Km)	Main Road Distance (Km)	Trunk Road Distance (Km)
Bitumen	334.8	373.5	11.6	93.5	268.5
Earth Graded	636.4	638.4	597.6	40.8	0
Earth Sand	0	5.0	5.0	0	0
Earth Track	2.1	39.9	39.5	0.4	0
Gravel	1 720.1	1 702.5	821.4	871.6	9.4
Low Volume Surfaced	13.1	17.9	13.2	4.8	0
Proclaimed Only	45.3	48.6	1.1	4.4	43.2
Salt	0	0	0	0	0
<b>Total</b>	<b>2 751.8</b>	<b>2 825.8</b>	<b>1 489.3</b>	<b>1 015.5</b>	<b>321.1</b>

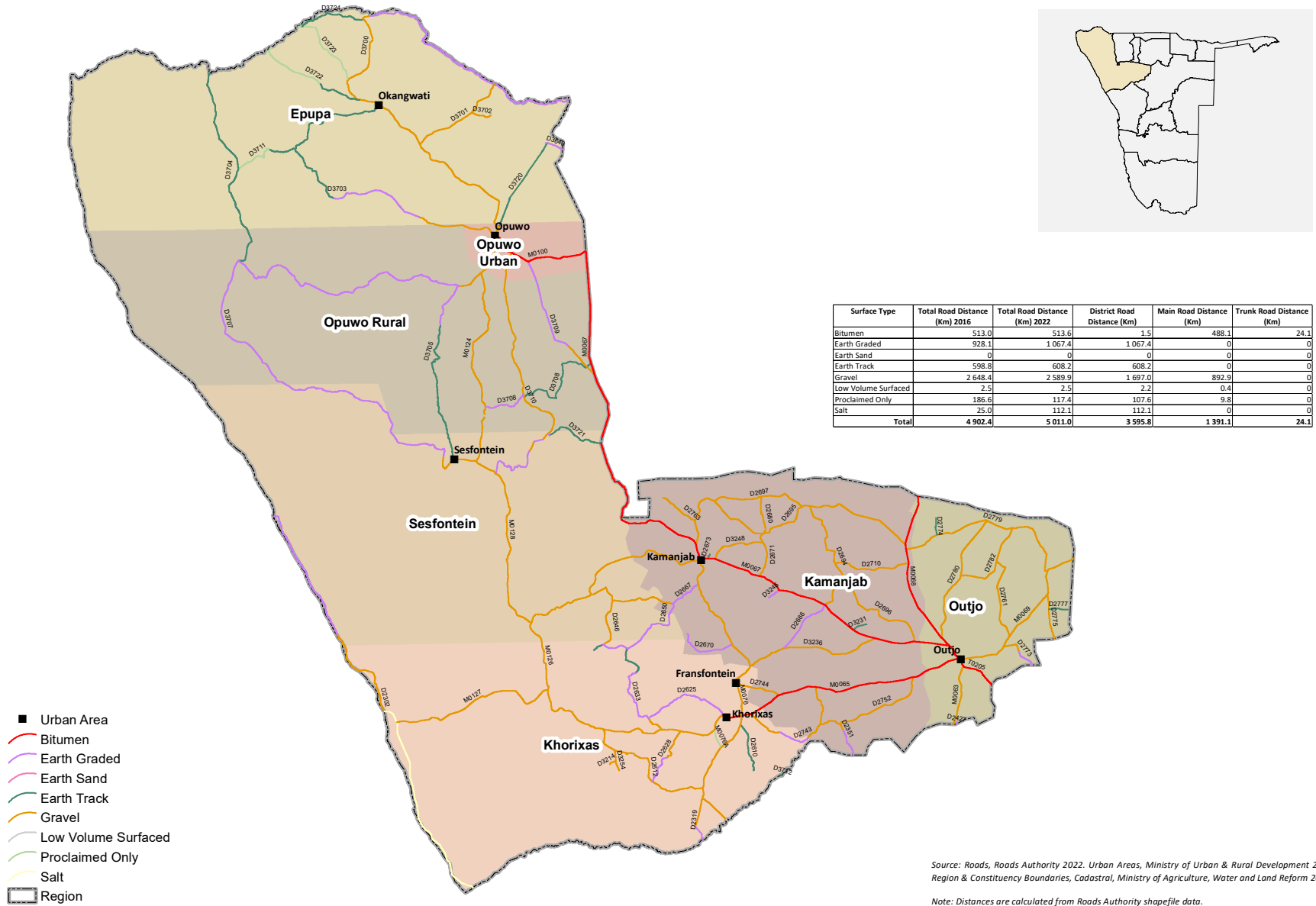
Source: Roads, Roads Authority 2022, Urban Areas, Ministry of Urban & Rural Development 2022, Region & Constituency Boundaries, Cadastral, Ministry of Agriculture, Water and Land Reform 2014.

Note: Distances are calculated from Roads Authority shapefile data.

Map 5.8: Khomas-continued



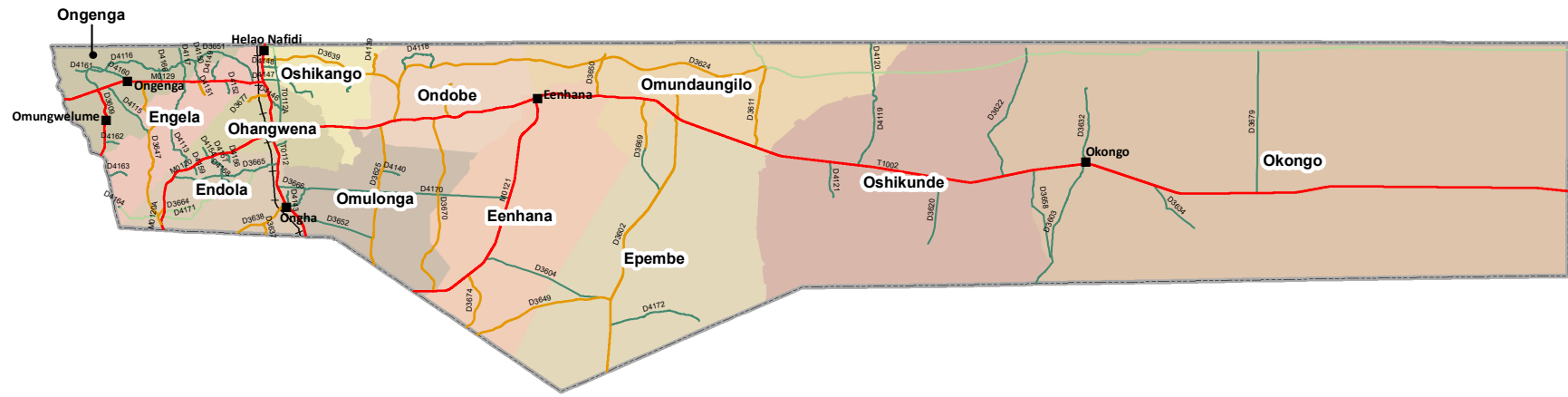
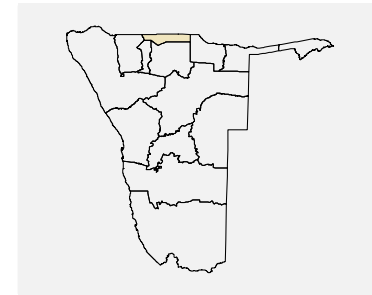
Map 5.9: Kunene



Source: Roads, Roads Authority 2022. Urban Areas, Ministry of Urban & Rural Development 2022. Region & Constituency Boundaries, Cadastral, Ministry of Agriculture, Water and Land Reform 2014.

Note: Distances are calculated from Roads Authority shapefile data.

Map 5.10: Ohangwena



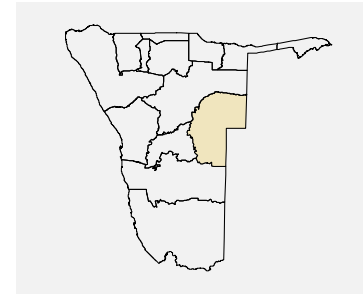
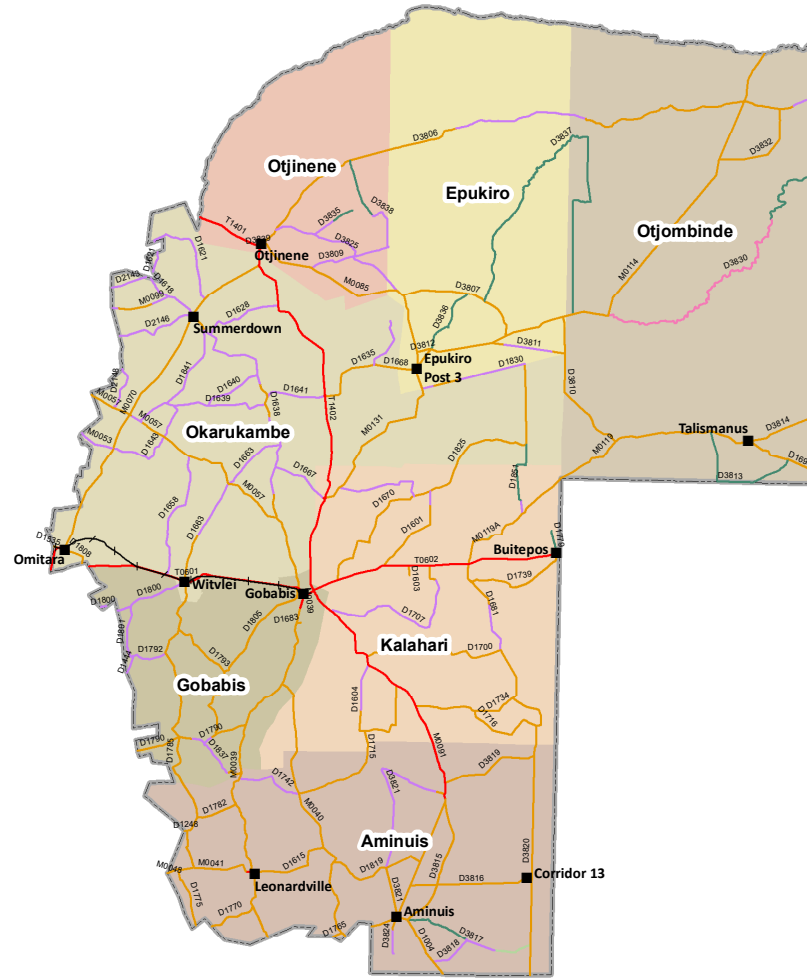
- Urban Area
- Bitumen
- Earth Graded
- Earth Sand
- Earth Track
- Gravel
- Low Volume Surfaced
- Proclaimed Only
- Salt
- + Railway
- ▭ Region

Surface Type	Total Road Distance (Km) 2016	Total Road Distance (Km) 2022	District Road Distance (Km)	Main Road Distance (Km)	Trunk Road Distance (Km)
Bitumen	343.2	383.8	12.9	108.1	262.8
Earth Graded	0	0	0	0	0
Earth Sand	0	0	0	0	0
Earth Track	286.2	454.2	439.2	0	15.0
Gravel	182.0	329.3	325.6	3.7	0
Low Volume Surfaced	12.2	0.3	0.3	0	0
Proclaimed Only	363.5	182.1	178.9	0	3.2
Salt	0	0	0	0	0
<b>Total</b>	<b>1 187.0</b>	<b>1 349.7</b>	<b>956.8</b>	<b>111.8</b>	<b>281.1</b>

Source: Roads, Roads Authority 2022. Urban Areas, Ministry of Urban & Rural Development 2022. Region & Constituency Boundaries, Cadastral, Ministry of Agriculture, Water and Land Reform 2014. Note: Distances are calculated from Roads Authority shapefile data.



Map 5.11: Omaheke



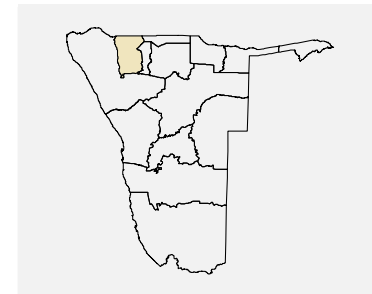
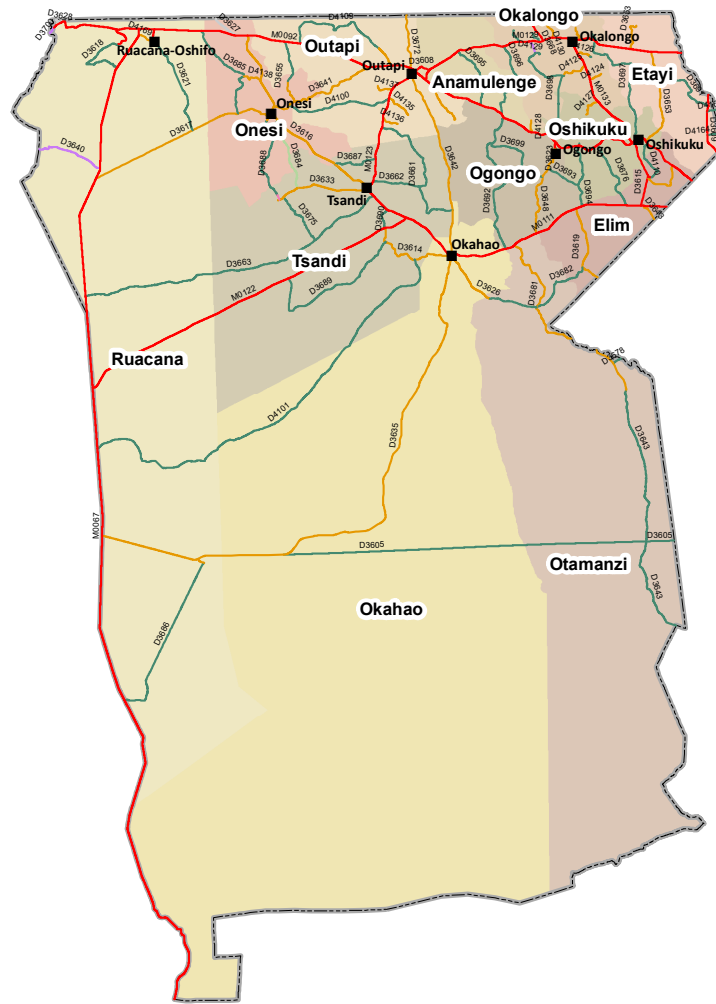
- Urban Area
- Bitumen
- Earth Graded
- Earth Sand
- Earth Track
- Gravel
- Low Volume Surfaced
- Proclaimed Only
- Salt
- + Railway
- Region

Surface Type	Total Road Distance (Km) 2016	Total Road Distance (Km) 2022	District Road Distance (Km)	Main Road Distance (Km)	Trunk Road Distance (Km)
Bitumen	404.9	527.7	6.1	130.8	390.8
Earth Graded	1 267.7	1 278.0	1 235.3	42.7	0
Earth Sand	124.0	115.2	115.2	0	0
Earth Track	663.3	535.6	535.6	0	0
Gravel	2 974.1	3 011.4	1 802.9	1 208.5	0
Low Volume Surfaced	7.1	6.3	1.7	4.6	0
Proclaimed Only	63.1	20.3	16.4	3.9	0
Salt	0	0	0	0	0
<b>Total</b>	<b>5 504.2</b>	<b>5 494.5</b>	<b>3 713.3</b>	<b>1 390.4</b>	<b>390.8</b>

Source: Roads, Roads Authority 2022. Urban Areas, Ministry of Urban & Rural Development 2022. Region & Constituency Boundaries, Cadastral, Ministry of Agriculture, Water and Land Reform 2014.

Note: Distances are calculated from Roads Authority shapefile data.

Map 5.12: Omusati



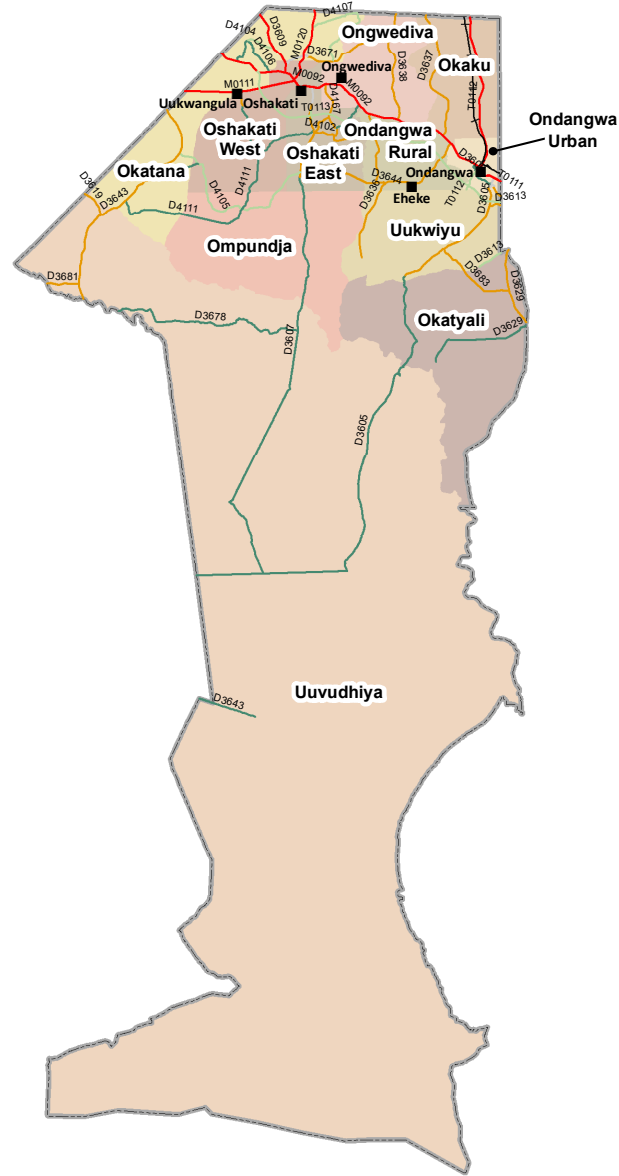
- Urban Area
- Bitumen
- Earth Graded
- Earth Sand
- Earth Track
- Gravel
- Low Volume Surfaced
- Proclaimed Only
- Salt
- ▭ Region

Surface Type	Total Road Distance (Km) 2016	Total Road Distance (Km) 2022	District Road Distance (Km)	Main Road Distance (Km)	Trunk Road Distance (Km)
Bitumen	686.2	732.4	54.9	677.6	0
Earth Graded	1.6	20.8	20.8	0	0
Earth Sand	0	1.1	1.1	0	0
Earth Track	738.5	901.4	901.4	0	0
Gravel	393.8	569.7	569.7	0	0
Low Volume Surfaced	22.9	8.1	8.1	0	0
Proclaimed Only	333.4	16.3	16.3	0	0
Salt	0	0	0	0	0
<b>Total</b>	<b>2 176.3</b>	<b>2 249.8</b>	<b>1 572.2</b>	<b>677.6</b>	<b>0</b>

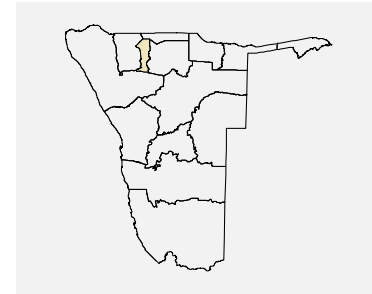
Source: Roads, Roads Authority 2022. Urban Areas, Ministry of Urban & Rural Development 2022. Region & Constituency Boundaries, Cadastral, Ministry of Agriculture, Water and Land Reform 2014.

Note: Distances are calculated from Roads Authority shapefile data.

Map 5.13: Oshana



- Urban Area
- Bitumen
- Earth Graded
- Earth Sand
- Earth Track
- Gravel
- Low Volume Surfaced
- Proclaimed Only
- Salt
- + Railway
- Region

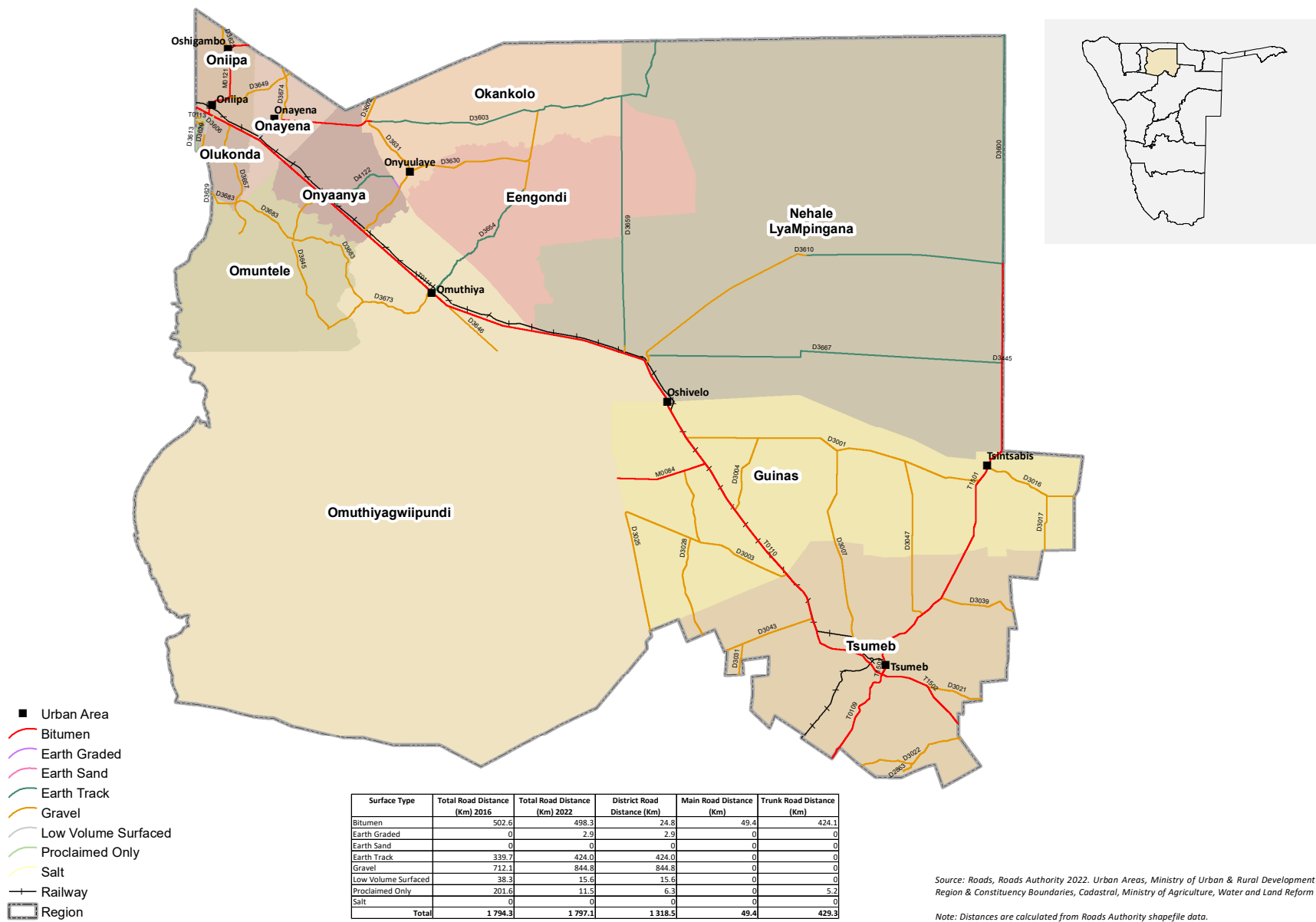


Surface Type	Total Road Distance (Km) 2016	Total Road Distance (Km) 2022	District Road Distance (Km)	Main Road Distance (Km)	Trunk Road Distance (Km)
Bitumen	110.4	136.2	11.5	90.9	33.8
Earth Graded	5.0	0	0	0	0
Earth Sand	0	0	0	0	0
Earth Track	137.5	282.0	282.0	0	0
Gravel	209.9	242.0	242.0	0	0
Low Volume Surfaced	15.1	9.1	9.1	0	0
Proclaimed Only	231.1	112.2	60.6	0	51.5
Salt	0	0	0	0	0
<b>Total</b>	<b>709.0</b>	<b>781.4</b>	<b>605.2</b>	<b>90.9</b>	<b>85.3</b>

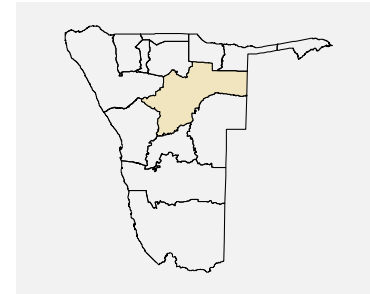
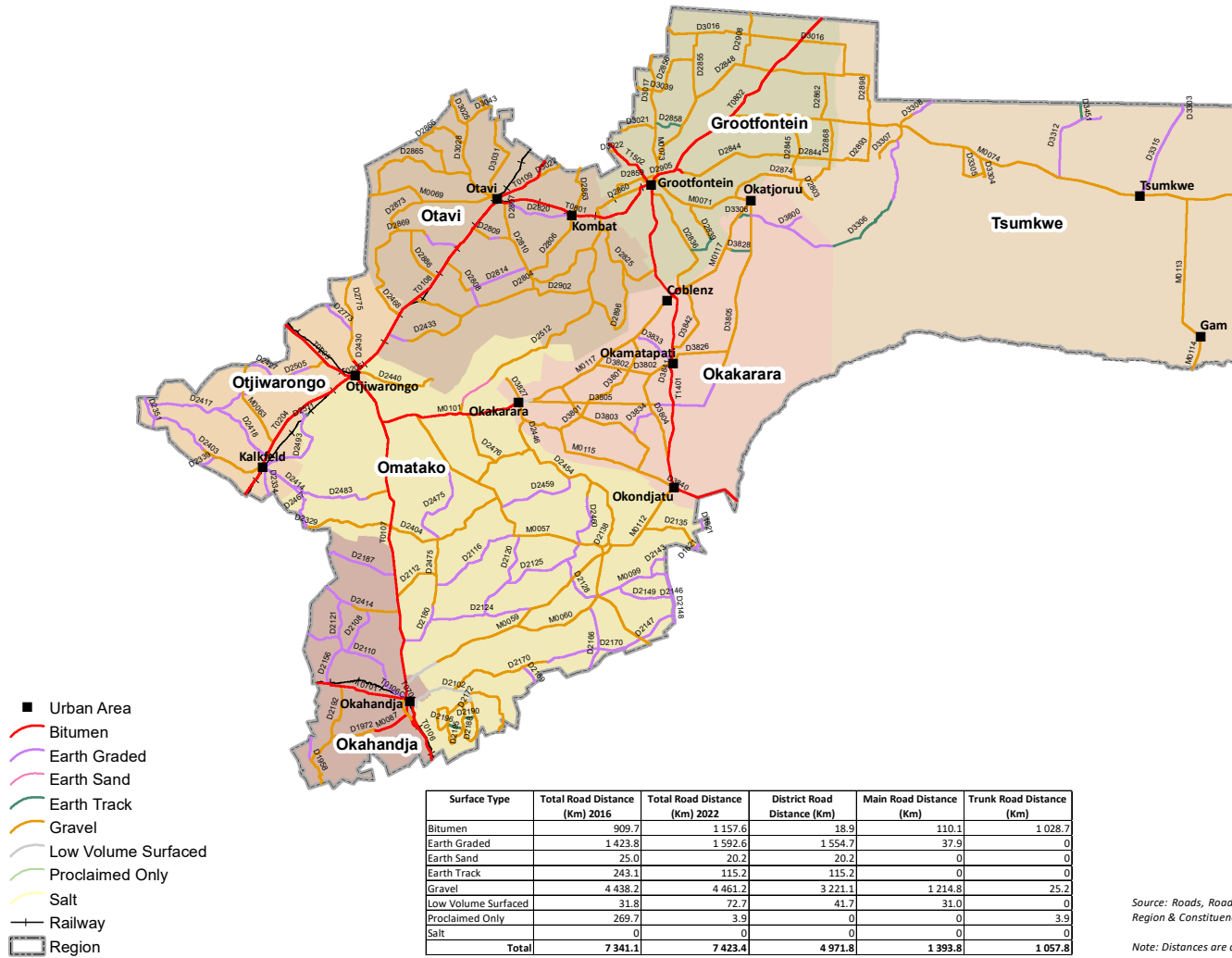
Source: Roads, Roads Authority 2022. Urban Areas, Ministry of Urban & Rural Development 2022. Region & Constituency Boundaries, Cadastral, Ministry of Agriculture, Water and Land Reform 2014.

Note: Distances are calculated from Roads Authority shapefile data.

Map 5.14: Oshikoto



Map 5.15: Otjozondjupa

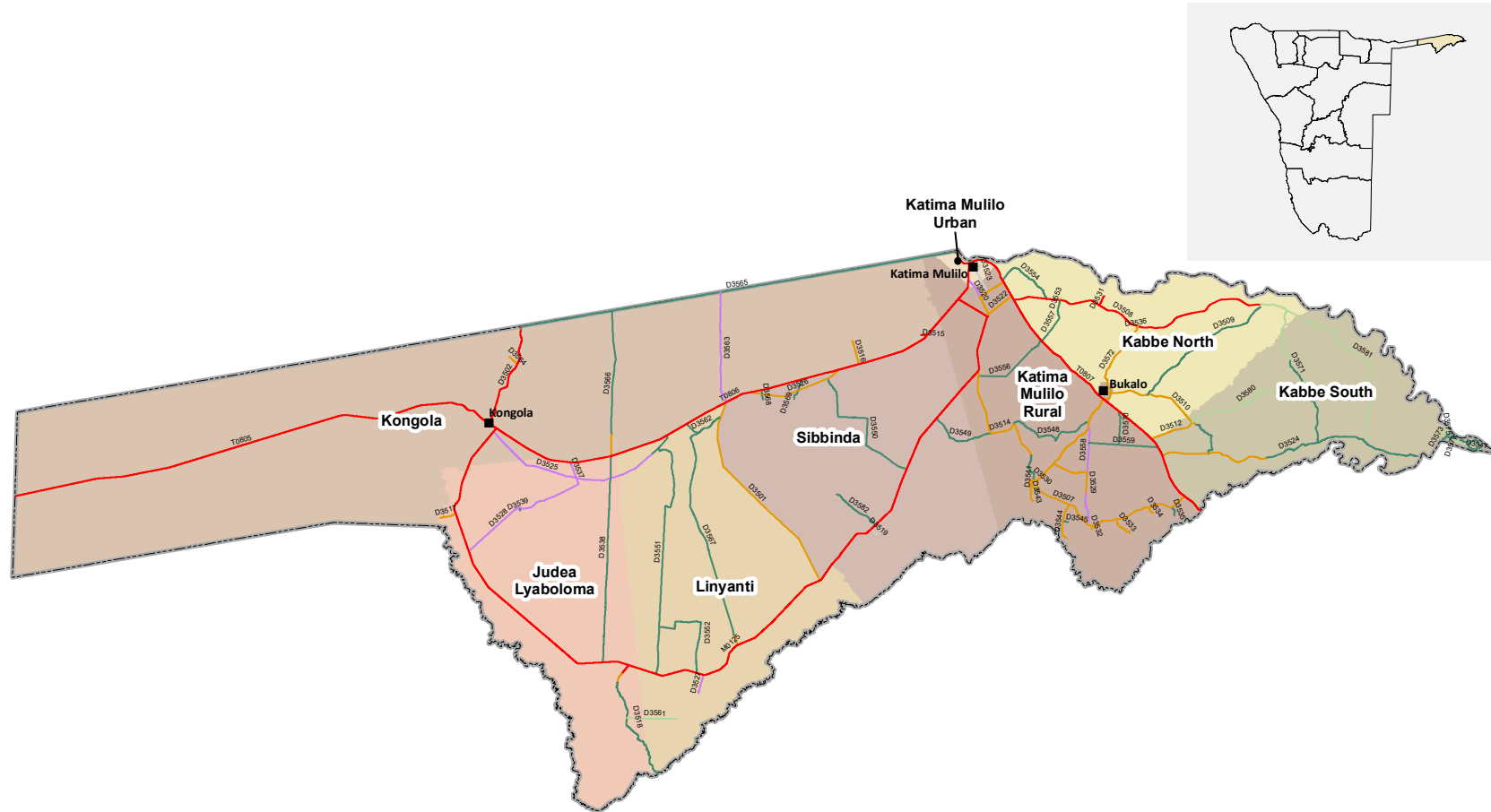


Source: Roads, Roads Authority 2022. Urban Areas, Ministry of Urban & Rural Development 2022. Region & Constituency Boundaries, Cadastral, Ministry of Agriculture, Water and Land Reform 2014.

Note: Distances are calculated from Roads Authority shapefile data.



Map 5.16: Zambezi



- Urban Area
- Bitumen
- Earth Graded
- Earth Sand
- Earth Track
- Gravel
- Low Volume Surfaced
- Proclaimed Only
- Salt
- Region

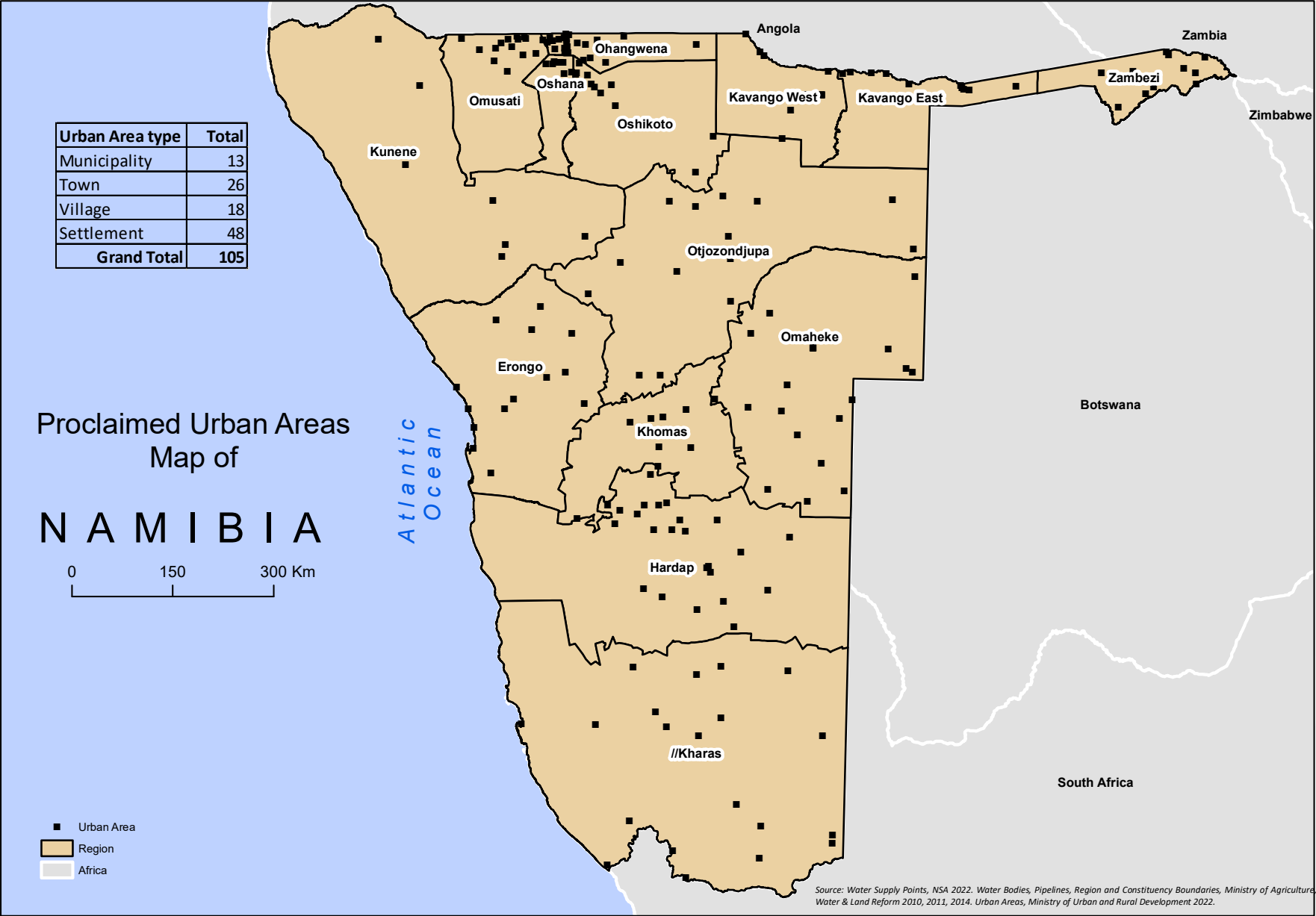
Surface Type	Total Road Distance (Km) 2016	Total Road Distance (Km) 2022	District Road Distance (Km)	Main Road Distance (Km)	Trunk Road Distance (Km)
Bitumen	498.2	553.2	80.5	187.9	284.8
Earth Graded	77.7	113.8	113.8	0	0
Earth Sand	0	0	0	0	0
Earth Track	465.9	560.5	560.5	0	0
Gravel	229.8	285.1	285.1	0	0
Low Volume Surfaced	5.8	12.9	12.9	0	0
Proclaimed Only	24.3	97.0	97.0	0	0
Salt	0	0	0	0	0
<b>Total</b>	<b>1 301.7</b>	<b>1 622.5</b>	<b>1 149.8</b>	<b>187.9</b>	<b>284.8</b>

Source: Roads, Roads Authority 2022. Urban Areas, Ministry of Urban & Rural Development 2022. Region & Constituency Boundaries, Cadastral, Ministry of Agriculture, Water and Land Reform 2014.  
 Note: Distances are calculated from Roads Authority shapefile data.

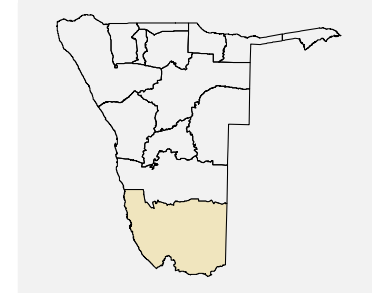
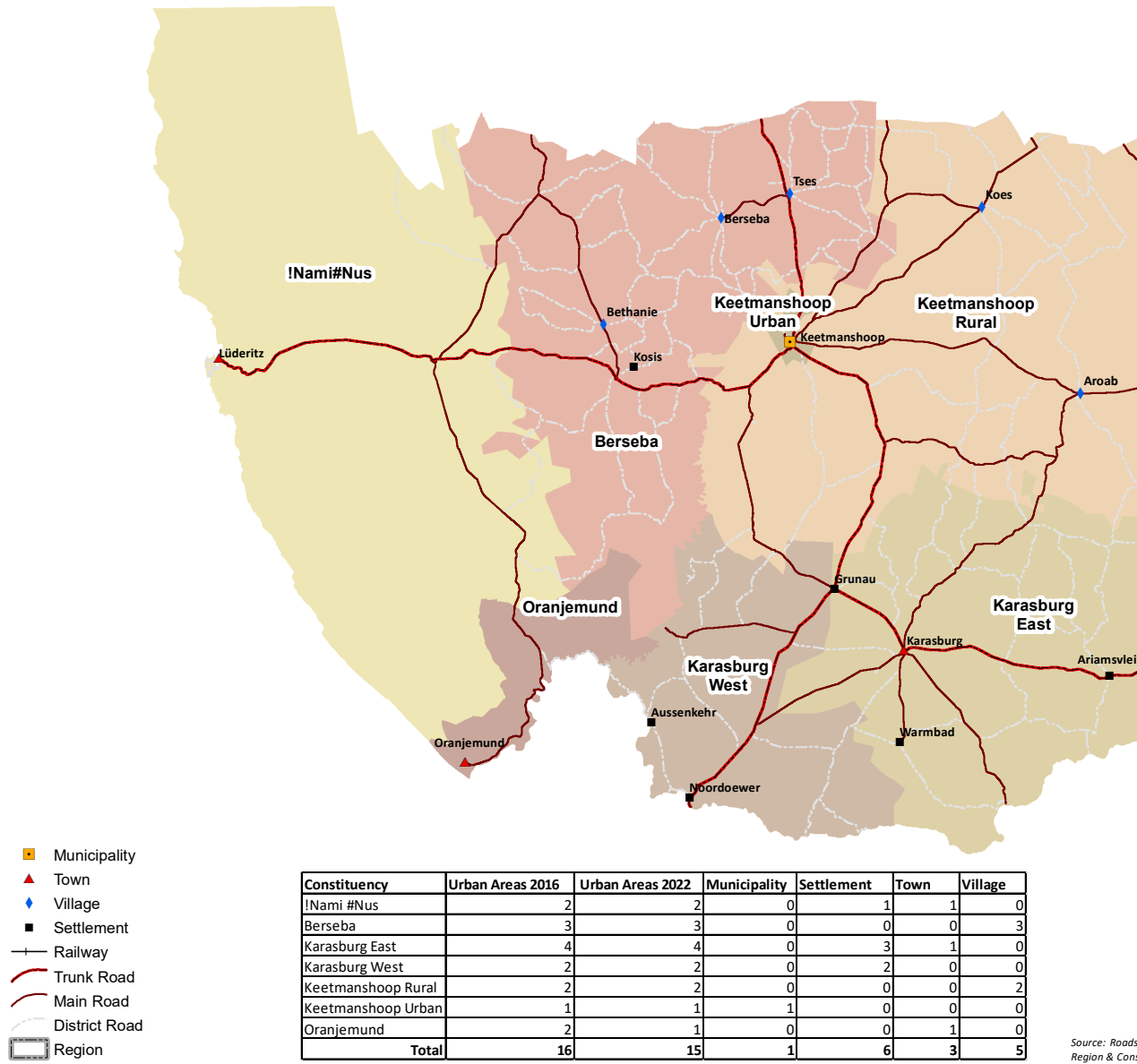
# CHAPTER 6

## PROCLAIMED URBAN AREAS

Map 6.1: National



Map 6.2: //Kharas

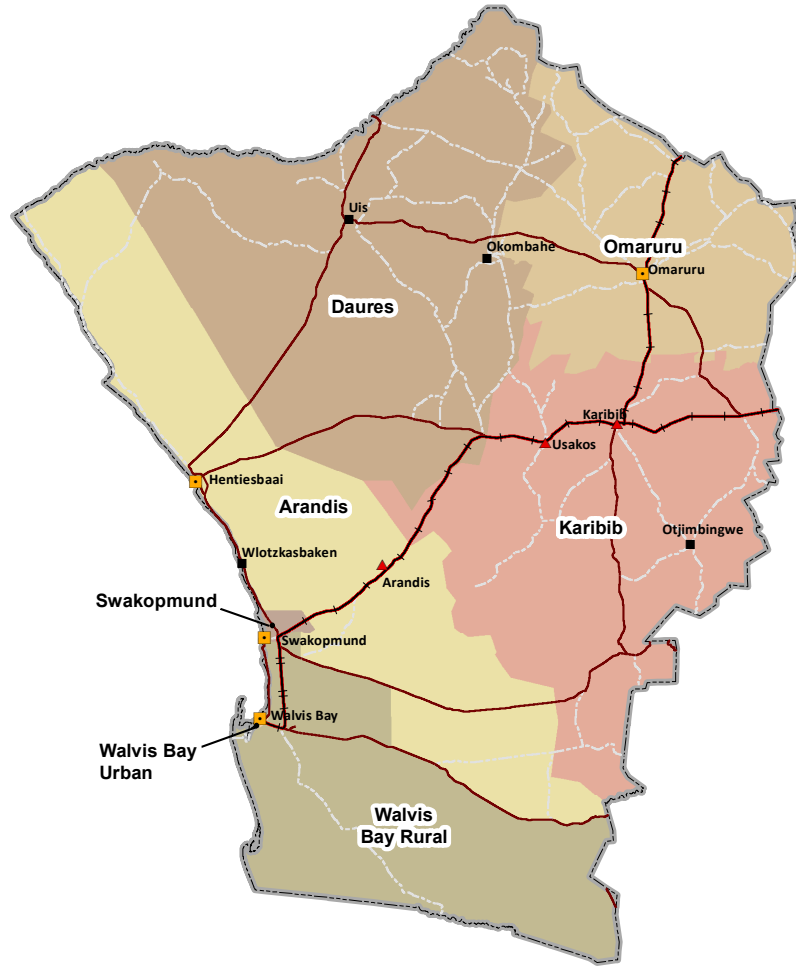


- Municipality
- ▲ Town
- ◆ Village
- Settlement
- Railway
- Trunk Road
- Main Road
- District Road
- ▭ Region

Constituency	Urban Areas 2016	Urban Areas 2022	Municipality	Settlement	Town	Village
!Nami #Nus	2	2	0	1	1	0
Berseba	3	3	0	0	0	3
Karasburg East	4	4	0	3	1	0
Karasburg West	2	2	0	2	0	0
Keetmanshoop Rural	2	2	0	0	0	2
Keetmanshoop Urban	1	1	1	0	0	0
Oranjemund	2	1	0	0	1	0
<b>Total</b>	<b>16</b>	<b>15</b>	<b>1</b>	<b>6</b>	<b>3</b>	<b>5</b>

Source: Roads, Roads Authority 2022. Urban Areas, Ministry of Urban & Rural Development 2022. Region & Constituency Boundaries, Ministry of Agriculture, Water and Land Reform 2014.

Map 6.3: Erongo



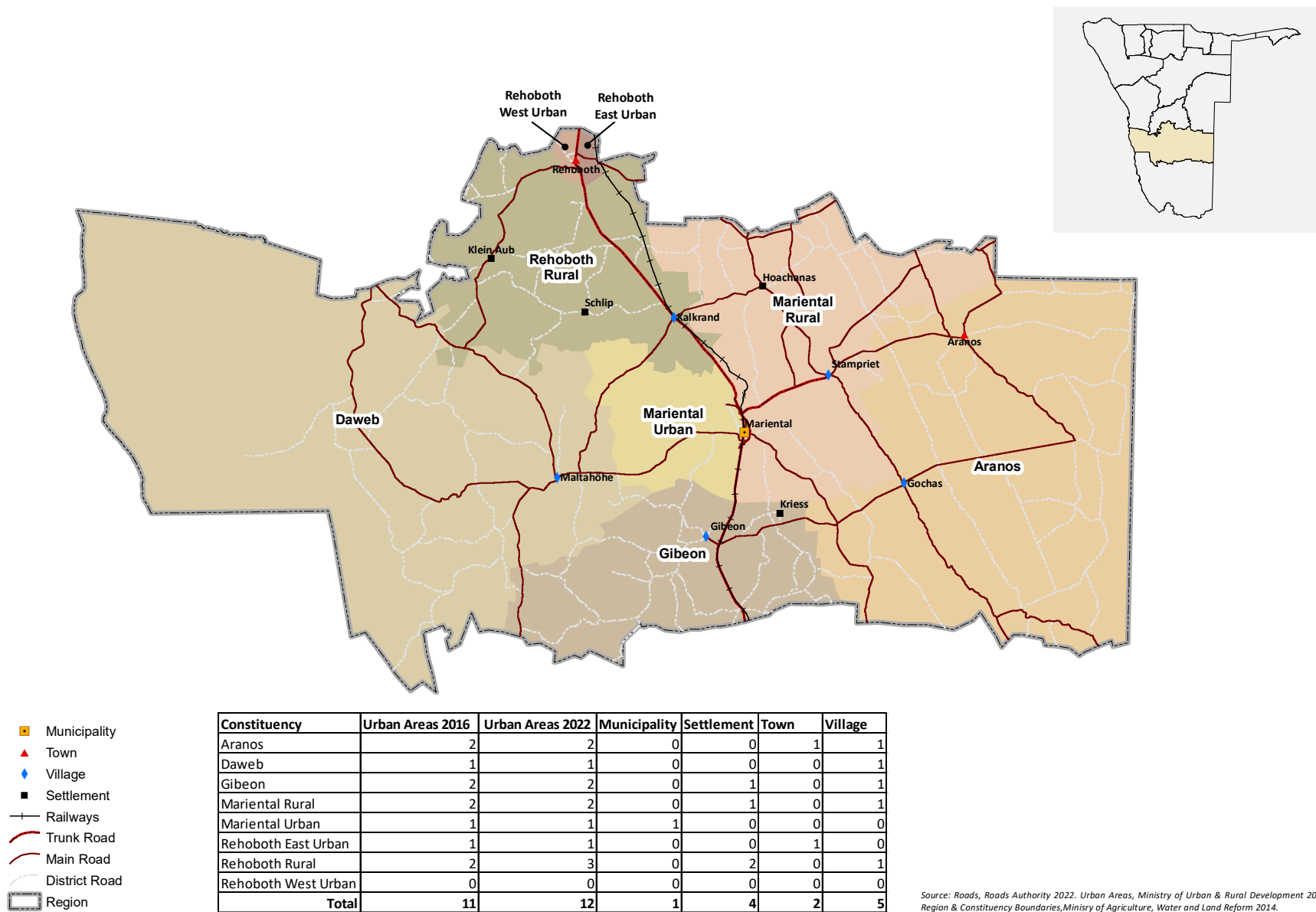
- Municipality
- ▲ Town
- ◆ Village
- Settlement
- Railway
- Trunk Road
- Main Road
- District Road
- Region

Constituency	Urban Areas 2016	Urban Areas 2022	Municipality	Settlement	Town	Village
Arandis	3	3	1	1	1	0
Daures	2	2	0	2	0	0
Karibib	3	3	0	1	2	0
Omaruru	1	1	1	0	0	0
Swakopmund	1	1	1	0	0	0
Walvis Bay Rural	0	0	0	0	0	0
Walvis Bay Urban	1	1	1	0	0	0
<b>Total</b>	<b>11</b>	<b>11</b>	<b>4</b>	<b>4</b>	<b>3</b>	<b>0</b>

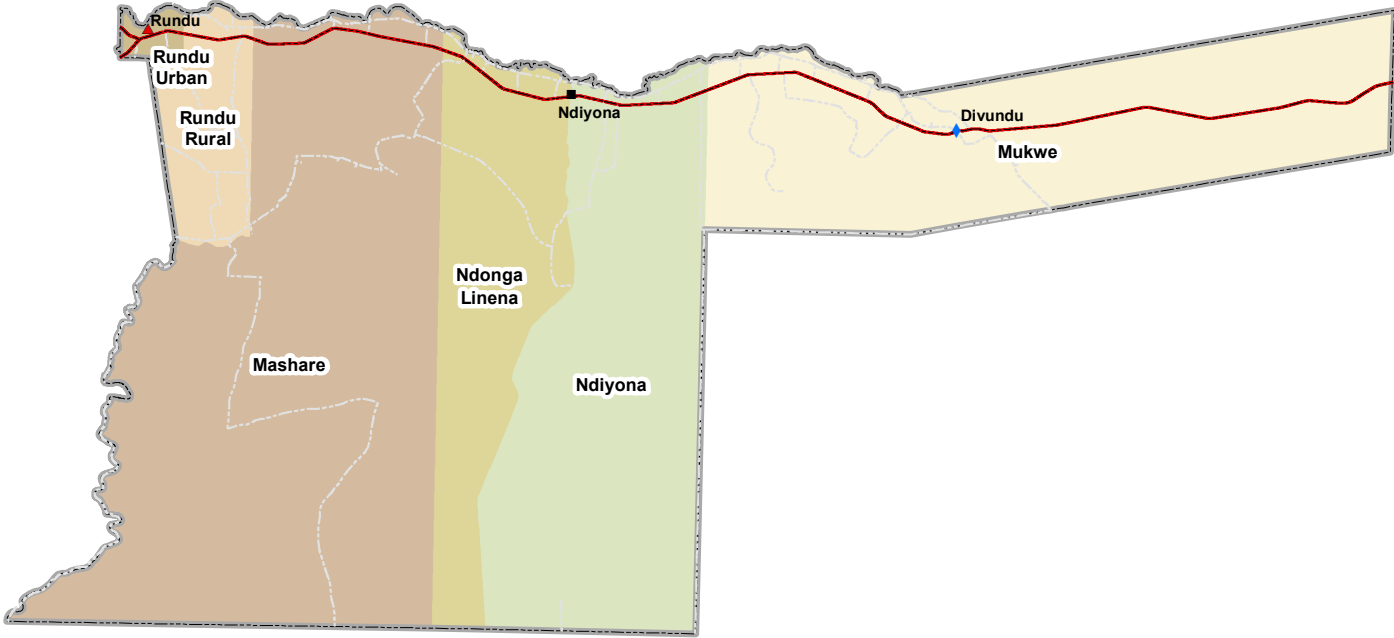
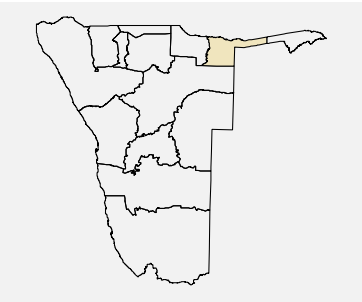
Source: Roads, Roads Authority 2022. Urban Areas, Ministry of Urban & Rural Development 2022. Region & Constituency Boundaries, Ministry of Agriculture, Water and Land Reform 2014.



Map 6.4: Hardap



Map 6.5: Kavango East

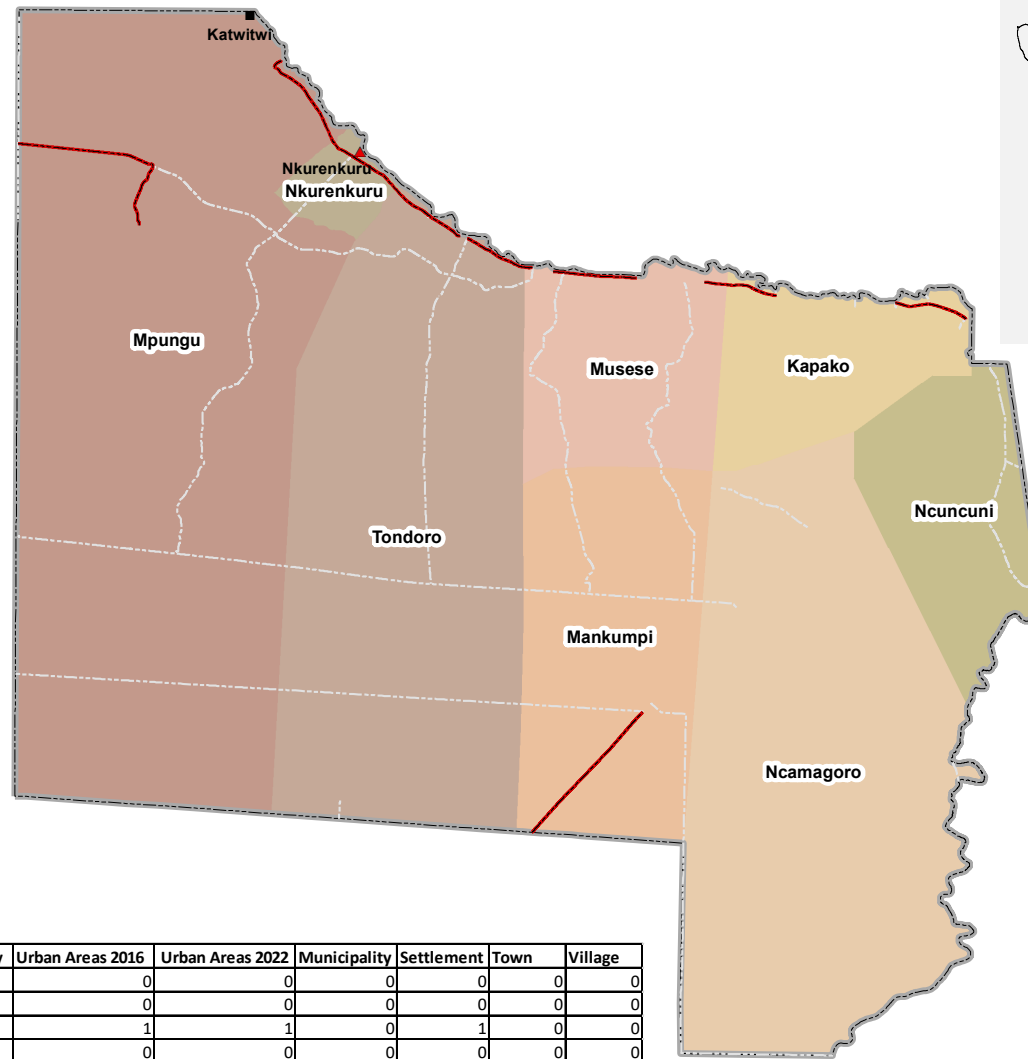


- ▲ Town
- ◆ Village
- Settlement
- Trunk Road
- - - District Road
- ▭ Region

Constituency	Urban Areas 2016	Urban Areas 2022	Municipality	Settlement	Town	Village
Rundu Rural	0	0	0	0	0	0
Rundu Urban	1	1	0	0	1	0
Ndiyona	1	1	0	0	0	0
Ndonga Linea	0	0	0	1	0	0
Mashare	0	0	0	0	0	0
Mukwe	1	1	0	0	0	1
<b>Total</b>	<b>3</b>	<b>3</b>	<b>0</b>	<b>1</b>	<b>1</b>	<b>1</b>

Source: Urban Areas, Ministry of Urban & Rural Development 2022. Region & Constituency Boundaries, Ministry of Agriculture, Water and Land Reform 2014. Roads, Roads Authority 2022.

Map 6.6: Kavango West



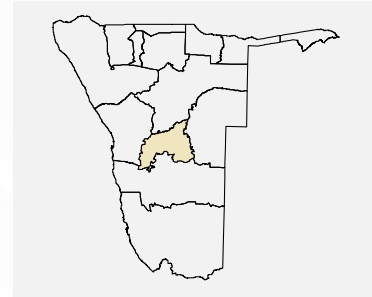
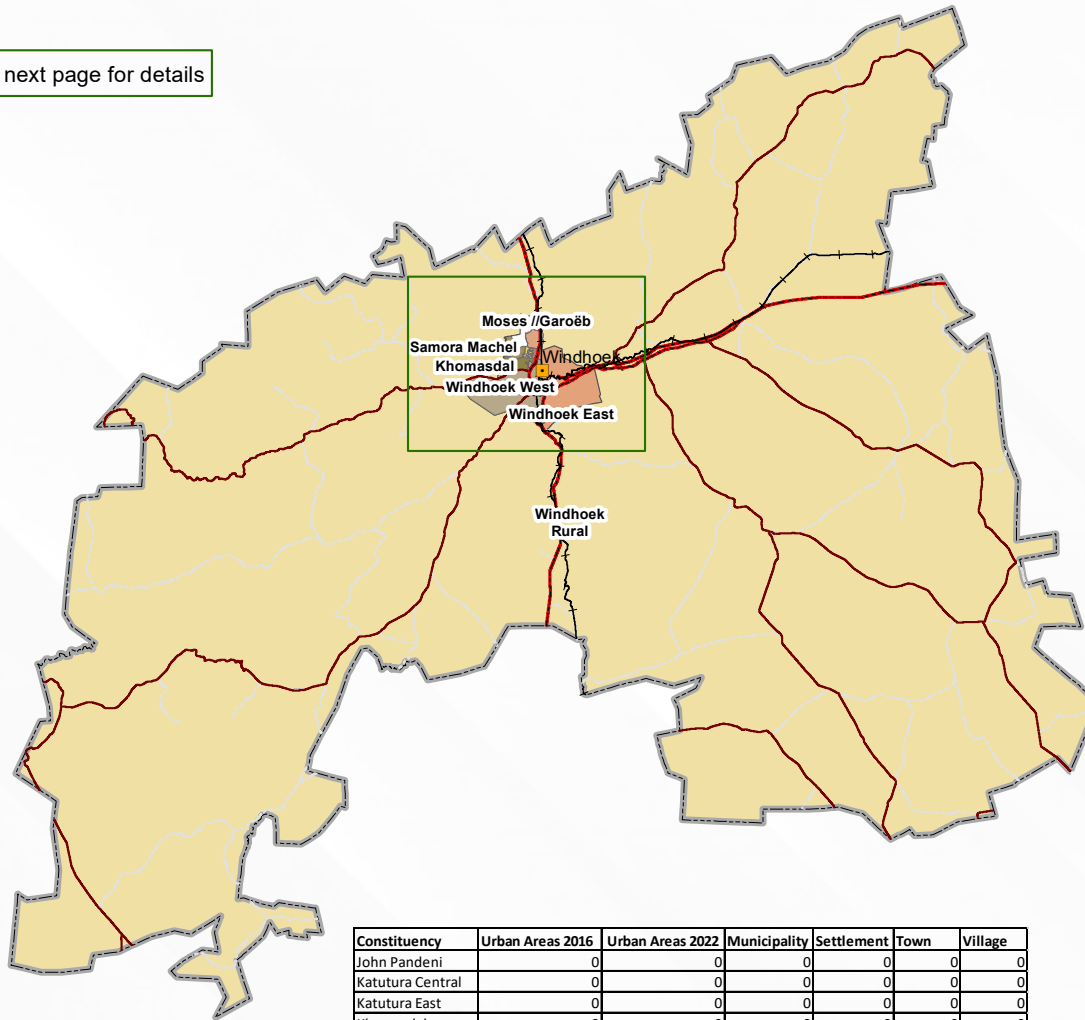
- ▲ Town
- Settlement
- Trunk Road
- - - District Road
- Region

Constituency	Urban Areas 2016	Urban Areas 2022	Municipality	Settlement	Town	Village
Kapako	0	0	0	0	0	0
Mankumpi	0	0	0	0	0	0
Mpungu	1	1	0	1	0	0
Musese	0	0	0	0	0	0
Ncamagoro	0	0	0	0	0	0
Ncuncuni	0	0	0	0	0	0
Nkurenkuru	1	1	0	0	1	0
Tondoro	0	0	0	0	0	0
<b>Total</b>	<b>2</b>	<b>2</b>	<b>0</b>	<b>1</b>	<b>1</b>	<b>0</b>

Source: Urban Areas, Ministry of Urban & Rural Development 2022. Region & Constituency Boundaries, Ministry of Agriculture, Water and Land Reform 2014. Roads, Roads Authority 2022.

# Map 6.7: Khomas

See inset on next page for details

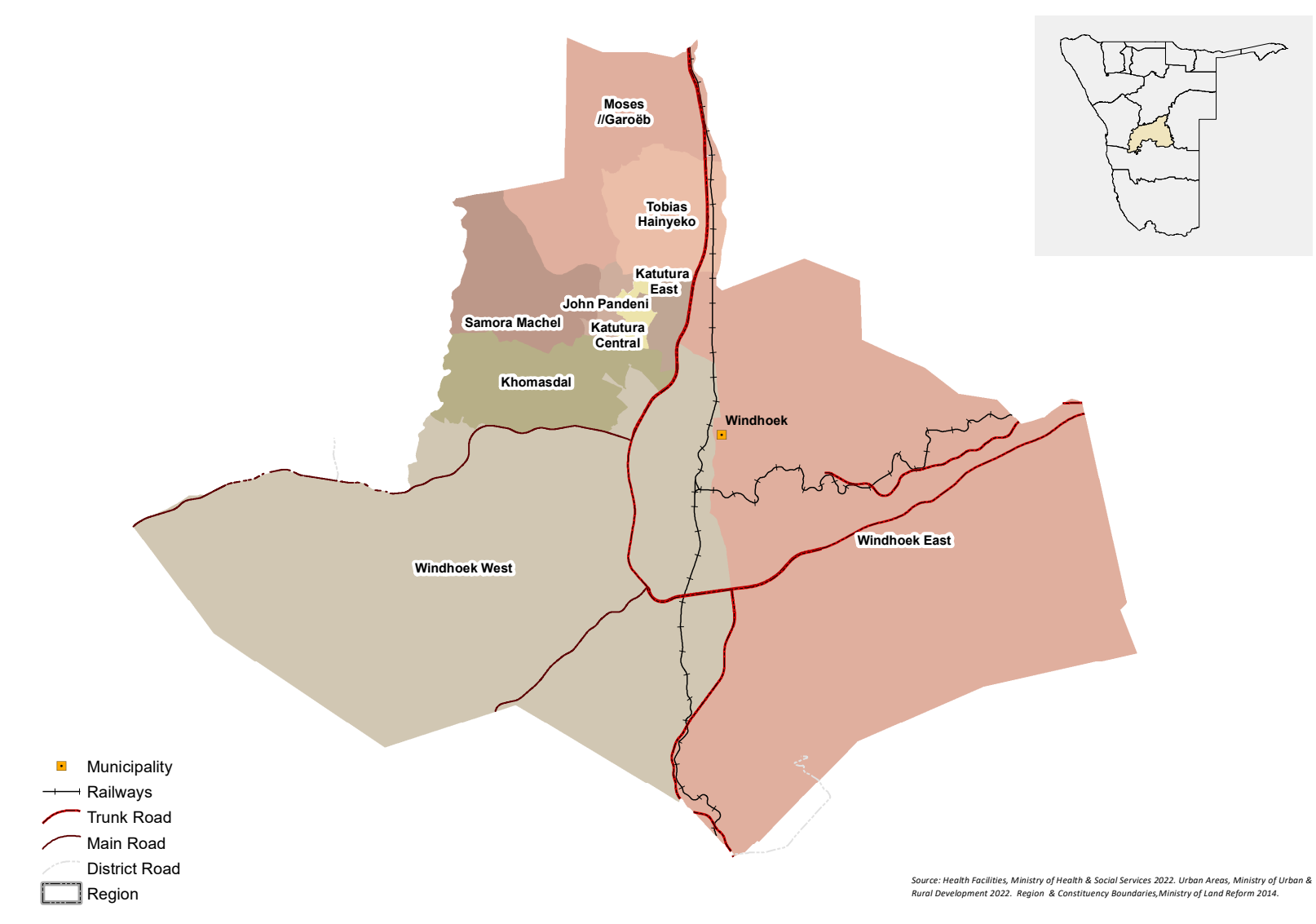


- Municipality
- Railway
- Trunk Road
- Main Road
- District Road
- Region

Constituency	Urban Areas 2016	Urban Areas 2022	Municipality	Settlement	Town	Village
John Pandeni	0	0	0	0	0	0
Katutura Central	0	0	0	0	0	0
Katutura East	0	0	0	0	0	0
Khomasdal	0	0	0	0	0	0
Moses //Garoëb	0	0	0	0	0	0
Samora Machel	0	0	0	0	0	0
Tobias Hainyeko	0	0	0	0	0	0
Windhoek East	1	1	1	0	0	0
Windhoek Rural	4	0	0	0	0	0
Windhoek West	0	0	0	0	0	0
<b>Total</b>	<b>5</b>	<b>1</b>	<b>1</b>	<b>0</b>	<b>0</b>	<b>0</b>

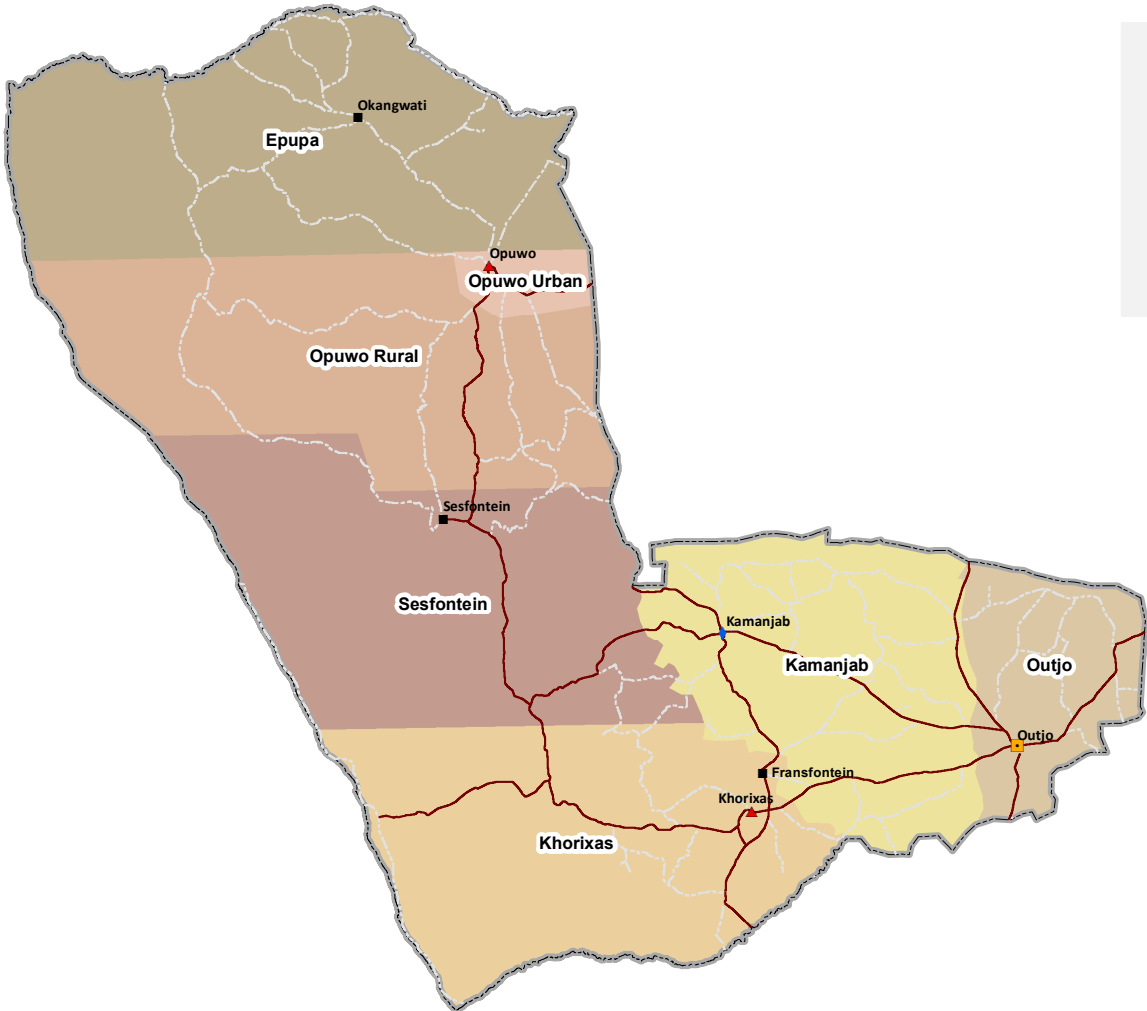
Source: Urban Areas, Ministry of Urban & Rural Development 2022. Region & Constituency Boundaries, Ministry of Agriculture, Water and Land Reform 2014. Roads, Roads Authority 2022.

Map 6.8: Khomas-continued





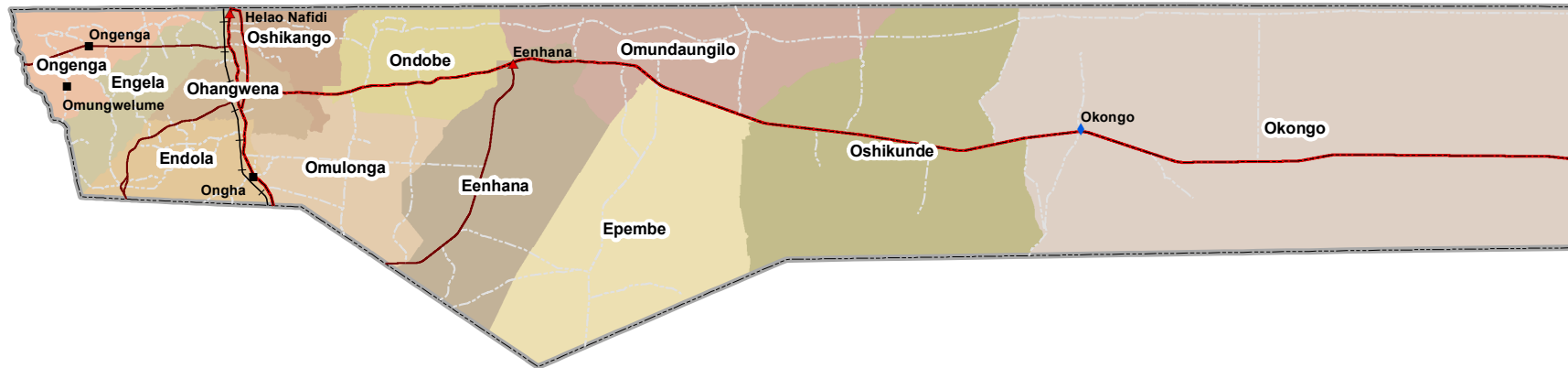
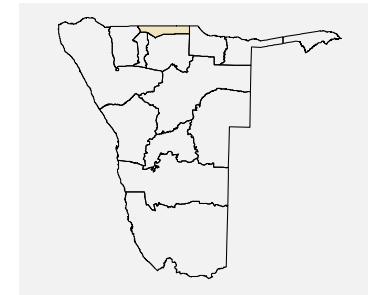
Map 6.9: Kunene



Constituency	Urban Areas 2016	Urban Areas 2022	Municipality	Settlement	Town	Village
Epupa	1	1	0	1	0	0
Kamanjab	1	1	0	0	0	1
Khorixas	2	2	0	1	1	0
Outjo	1	1	1	0	0	0
Opuwo Rural	0	0	0	0	0	0
Opuwo Urban	1	1	0	0	1	0
Sesfontein	1	1	0	1	0	0
<b>Total</b>	<b>7</b>	<b>7</b>	<b>1</b>	<b>3</b>	<b>2</b>	<b>1</b>

Source: Urban Areas, Ministry of Urban & Rural Development 2022. Region & Constituency Boundaries, Ministry of Agriculture, Water and Land Reform 2014. Roads, Roads Authority 2022.

Map 6.10: Ohangwena

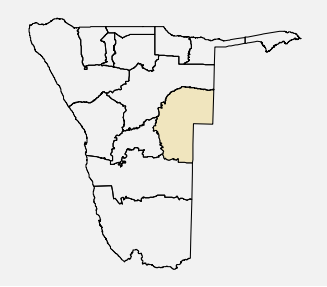
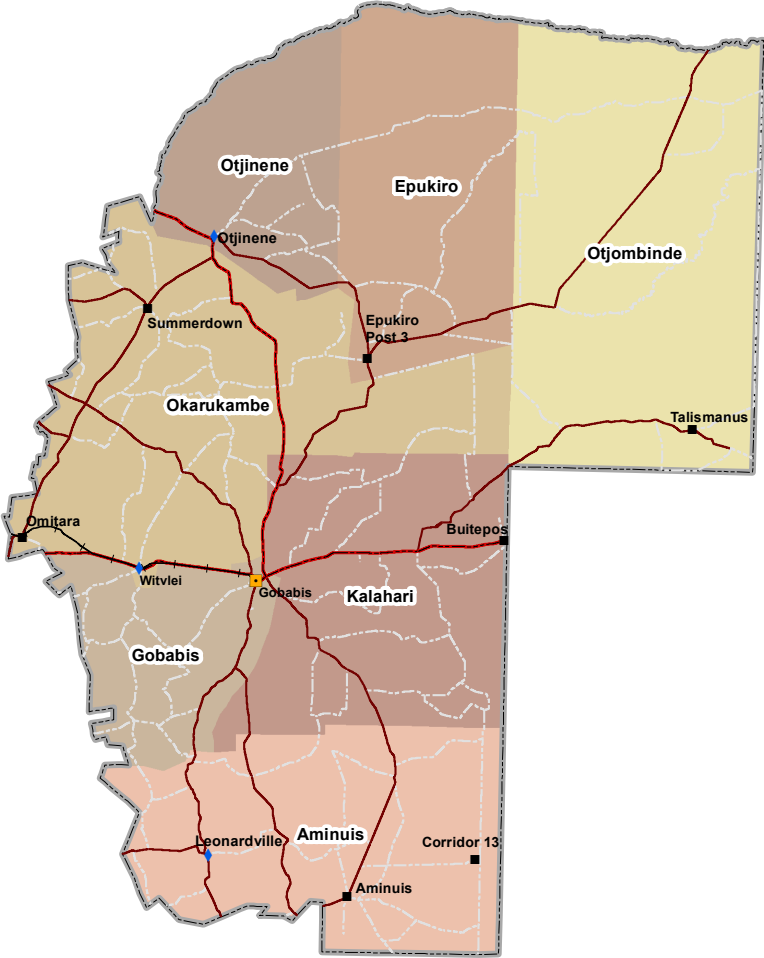


Constituency	Urban Areas 2016	Urban Areas 2022	Municipality	Settlement	Town	Village
Eenhana	1	1	0	0	1	0
Endola	0	1	0	1	0	0
Engela	0	1	0	0	1	0
Epembe	0	0	0	0	0	0
Ohangwena	0	0	0	0	0	0
Omulonga	0	0	0	0	0	0
Omundaungilo	0	0	0	0	0	0
Oshikunde	0	0	0	0	0	0
Oshikango	1	0	0	0	0	0
Ondombe	0	0	0	0	0	0
Okongo	1	1	0	0	0	1
Ongenga	2	2	0	2	0	0
<b>Total</b>	<b>5</b>	<b>6</b>	<b>0</b>	<b>3</b>	<b>2</b>	<b>1</b>

- ▲ Town
- ◆ Villages
- Settlements
- +— Railway
- Trunk Road
- Main Road
- - - District Road
- ▭ Region

Source: Urban Areas, Ministry of Urban & Rural Development 2022. Region & Constituency Boundaries, Ministry of Agriculture, Water and Land Reform 2014. Roads, Roads Authority 2022.

Map 6.11: Omaheke

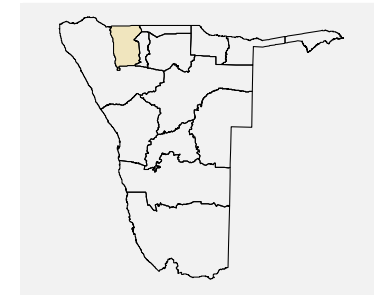
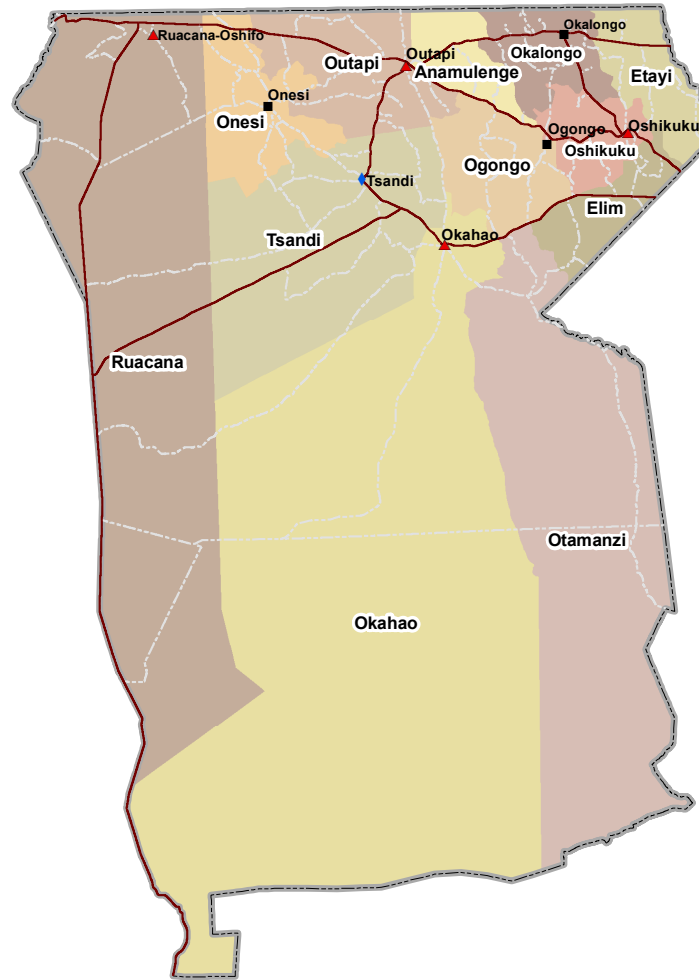


- Municipality
- ◆ Village
- Settlement
- Railway
- Trunk Road
- Main Road
- District Road
- Region

Constituency	Urban areas 2016	Urban areas 2022	Municipality	Settlement	Town	Village
Aminuis	3	3	0	2	0	1
Epukiro	0	1	0	1	0	0
Gobabis	1	1	1	0	0	0
Kalahari	1	1	0	1	0	0
Okarukambe	2	3	0	2	0	1
Otjinene	1	1	0	0	0	1
Otjombinde	1	1	0	1	0	0
<b>Total</b>	<b>9</b>	<b>11</b>	<b>1</b>	<b>7</b>	<b>0</b>	<b>3</b>

Source: Urban Areas, Ministry of Urban & Rural Development 2022. Region & Constituency Boundaries, Ministry of Agriculture, Water and Land Reform 2014. Roads, Roads Authority 2022.

Map 6.12: Omusati

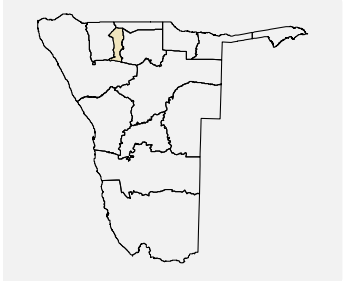
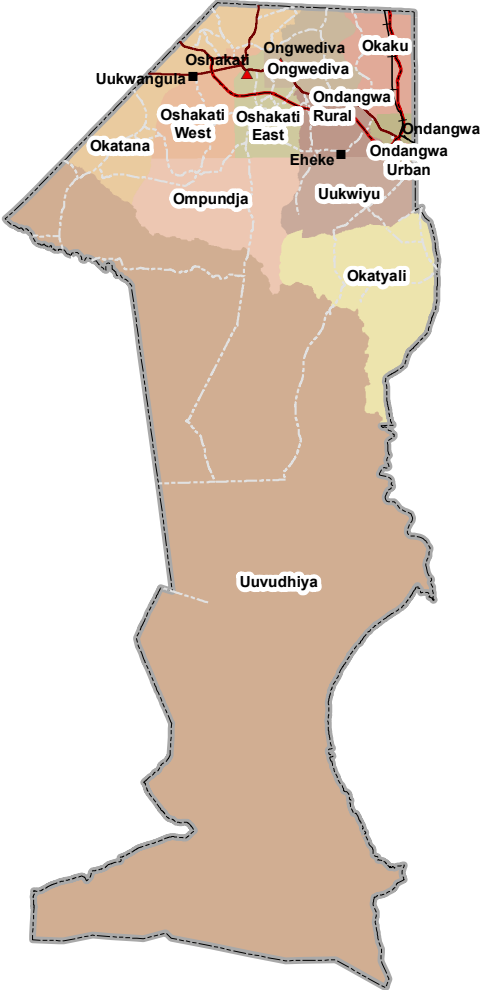


- ▲ Town
- ◆ Village
- Settlement
- Main Road
- - - District Road
- ▭ Region

Constituency	Urban areas 2016	Urban areas 2022	Municipality	Settlement	Town	Village
Anamulenge	0	0	0	0	0	0
Elim	0	0	0	0	0	0
Etayi	0	0	0	0	0	0
Ogongo	1	1	0	1	0	0
Okahao	1	1	0	0	1	0
Okalongo	1	1	0	1	0	0
Onesi	1	1	0	1	0	0
Oshikuku	1	1	0	0	1	0
Outapi	1	1	0	0	1	0
Ruacana	1	1	0	0	1	0
Tsandi	1	1	0	0	0	1
<b>Total</b>	<b>8</b>	<b>8</b>	<b>0</b>	<b>3</b>	<b>4</b>	<b>1</b>

Source: Urban Areas, Ministry of Urban & Rural Development 2022. Region & Constituency Boundaries, Ministry of Agriculture, Water and Land Reform 2014. Roads, Roads Authority 2022.

Map 6.13: Oshana



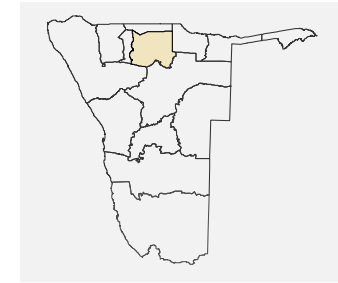
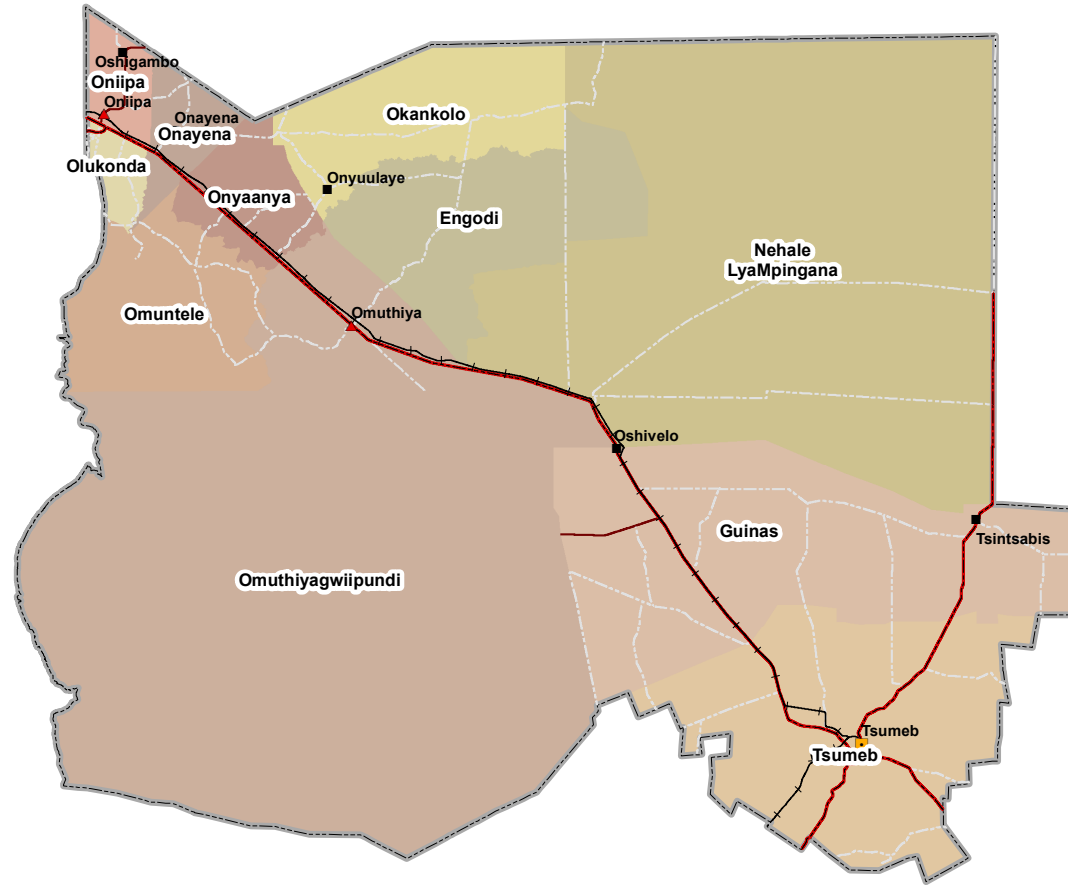
- ▲ Town
- Settlement
- ⊕ Railway
- Trunk Road
- Main Road
- - - District Road
- ⋯ Region

Constituency	Urban areas 2016	Urban areas 2022	Municipality	Settlement	Town	Village
Okatana	1	1	0	1	0	0
Ondangwa Rural	1	1	0	1	0	0
Okaku	0	0	0	0	0	0
Okatyali	0	0	0	0	0	0
Ompundja	0	0	0	0	0	0
Uuvudhiya	0	0	0	0	0	0
Uukwiya	0	0	0	0	0	0
Ondangwa Urban	1	1	0	0	1	0
Ongwediva	1	1	0	0	1	0
Oshakati East	1	1	0	0	1	0
<b>Total</b>	<b>5</b>	<b>5</b>	<b>0</b>	<b>2</b>	<b>3</b>	<b>0</b>

Source: Urban Areas, Ministry of Urban & Rural Development 2022. Region & Constituency Boundaries, Ministry of Agriculture, Water and Land Reform 2014. Roads, Roads Authority 2022.



Map 6.14: Oshikoto

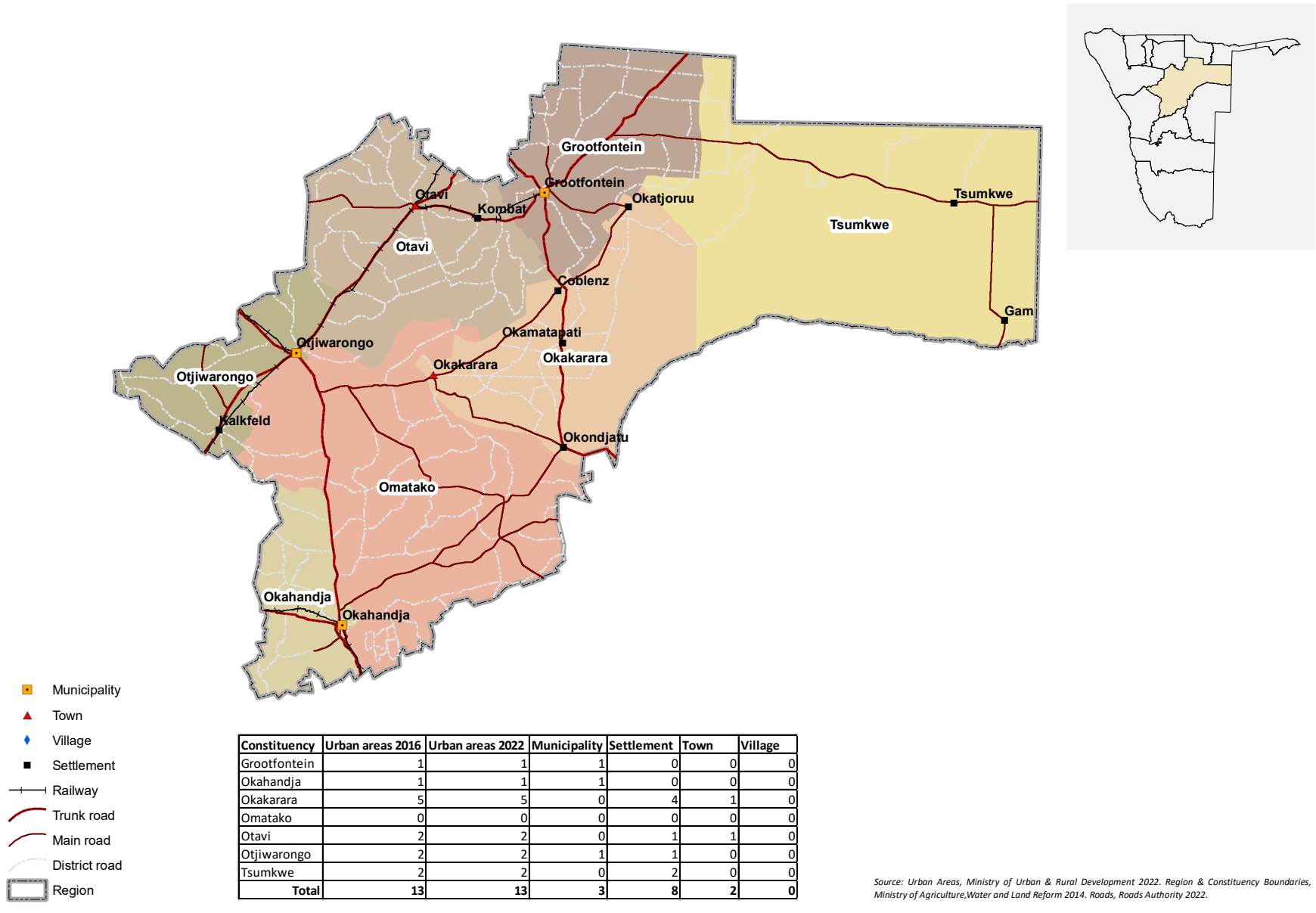


- Municipality
- Town
- Settlement
- Railway
- Trunk Road
- Main Road
- District Road
- Region

Constituency	Urban areas 2016	Urban areas 2022	Municipality	Settlement	Town	Village
Engodi	0	0	0	0	0	0
Guinas	1	2	0	2	0	0
Nehale LyaMpingana	0	0	0	0	0	0
Okankolo	0	1	0	1	0	0
Olukonda	0	0	0	0	0	0
Omuntele	0	0	0	0	0	0
Omuthiyagwiipundi	1	1	0	0	1	0
Onayena	1	1	0	1	0	0
Oniipa	2	2	0	1	1	0
Onyaanya	0	0	0	0	0	0
Tsumeb	1	1	1	0	0	0
<b>Total</b>	<b>6</b>	<b>8</b>	<b>1</b>	<b>5</b>	<b>2</b>	<b>0</b>

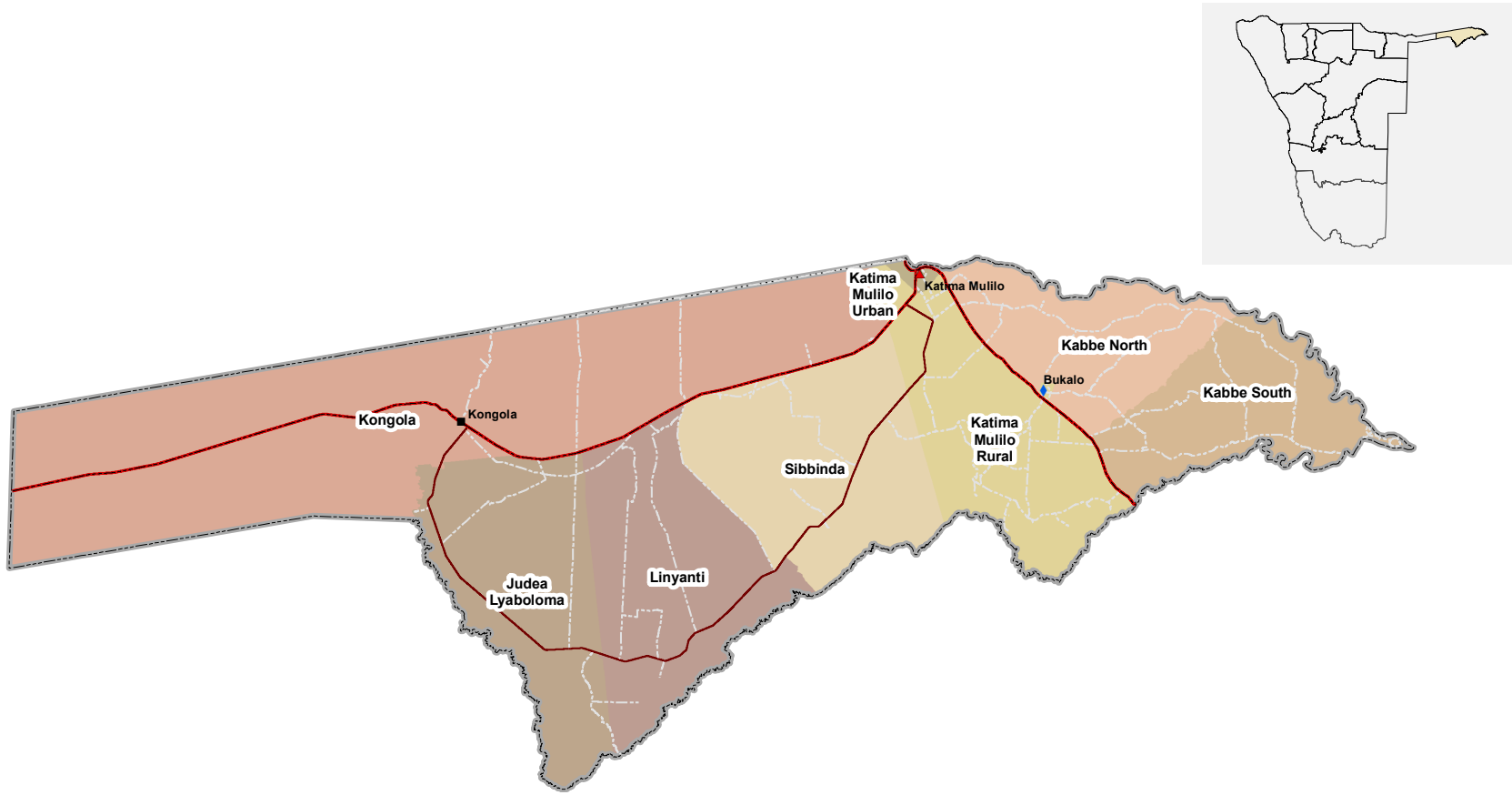
Source: Urban Areas, Ministry of Urban & Rural Development 2022. Region & Constituency Boundaries, Ministry of Agriculture, Water and Land Reform 2014. Roads, Roads Authority 2022.

Map 6.15: Otjozondjupa



Source: Urban Areas, Ministry of Urban & Rural Development 2022. Region & Constituency Boundaries, Ministry of Agriculture, Water and Land Reform 2014. Roads, Roads Authority 2022.

Map 6.16: Zambezi



- ▲ Town
- ◆ Village
- Settlement
- +— Railway
- Trunk Road
- Main Road
- - - District Road
- Region

Constituency	Urban areas 2016	Urban areas 2022	Municipality	Settlement	Town	Village
Judea Lyaboloma	0	0	0	0	0	0
Kabbe North	1	0	0	0	0	0
Kabbe South	0	0	0	0	0	0
Katima Mulilo Rural	0	1	0	0	0	1
Katima Mulilo Urban	1	1	0	0	1	0
Kongola	0	1	0	1	0	0
Linyanti	0	0	0	0	0	0
Sibbinda	0	0	0	0	0	0
<b>Total</b>	<b>2</b>	<b>3</b>	<b>0</b>	<b>1</b>	<b>1</b>	<b>1</b>

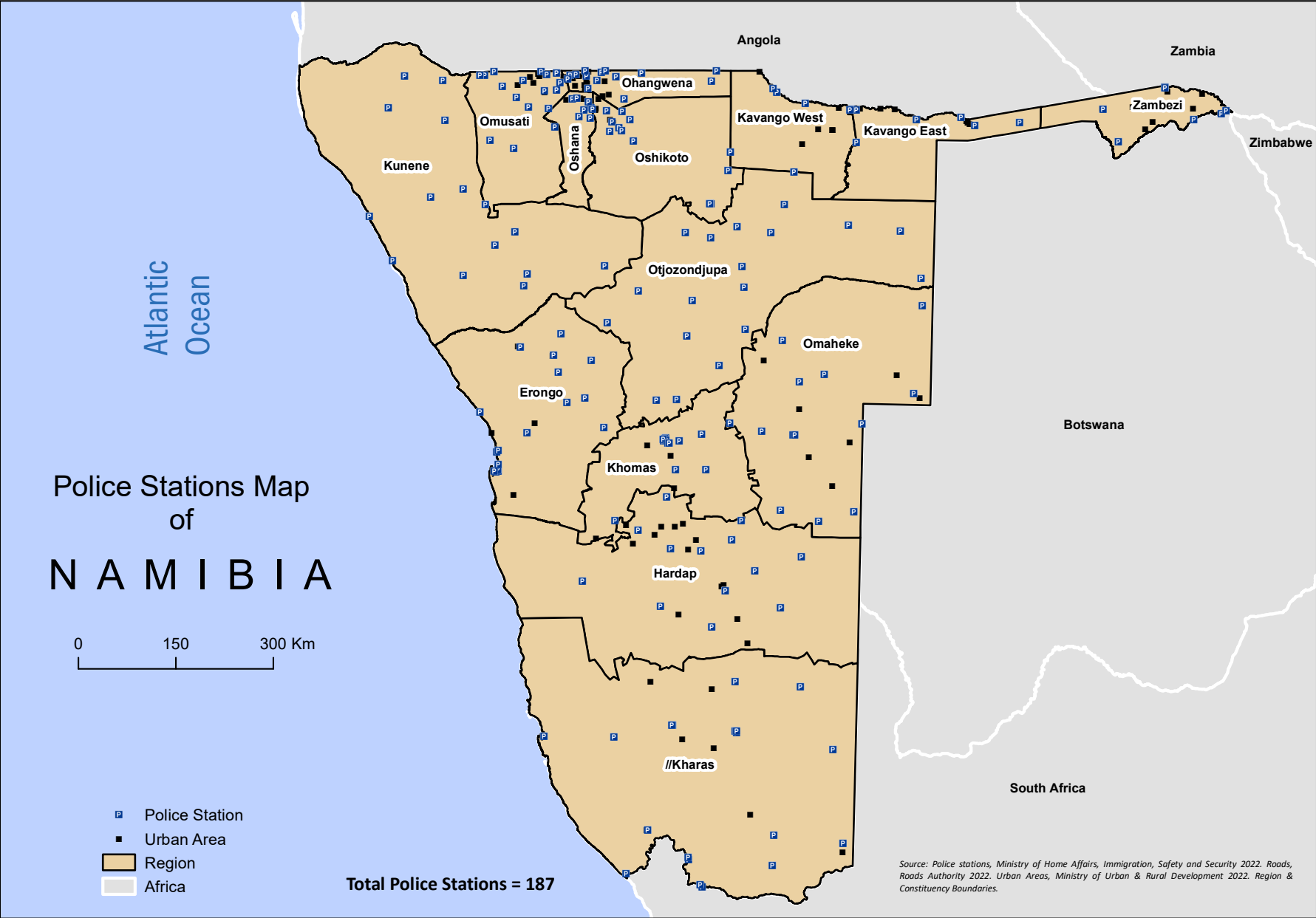
Source: Urban Areas, Ministry of Urban & Rural Development 2022. Region & Constituency Boundaries, Ministry of Agriculture, Water and Land Reform 2014. Roads, Roads Authority 2022.

# CHAPTER 7

## POLICE STATIONS

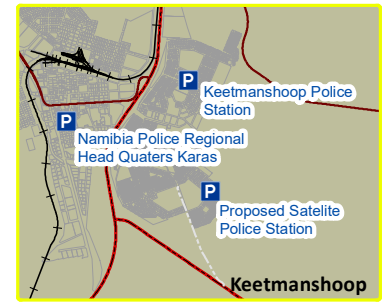
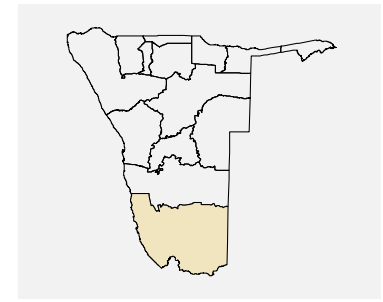
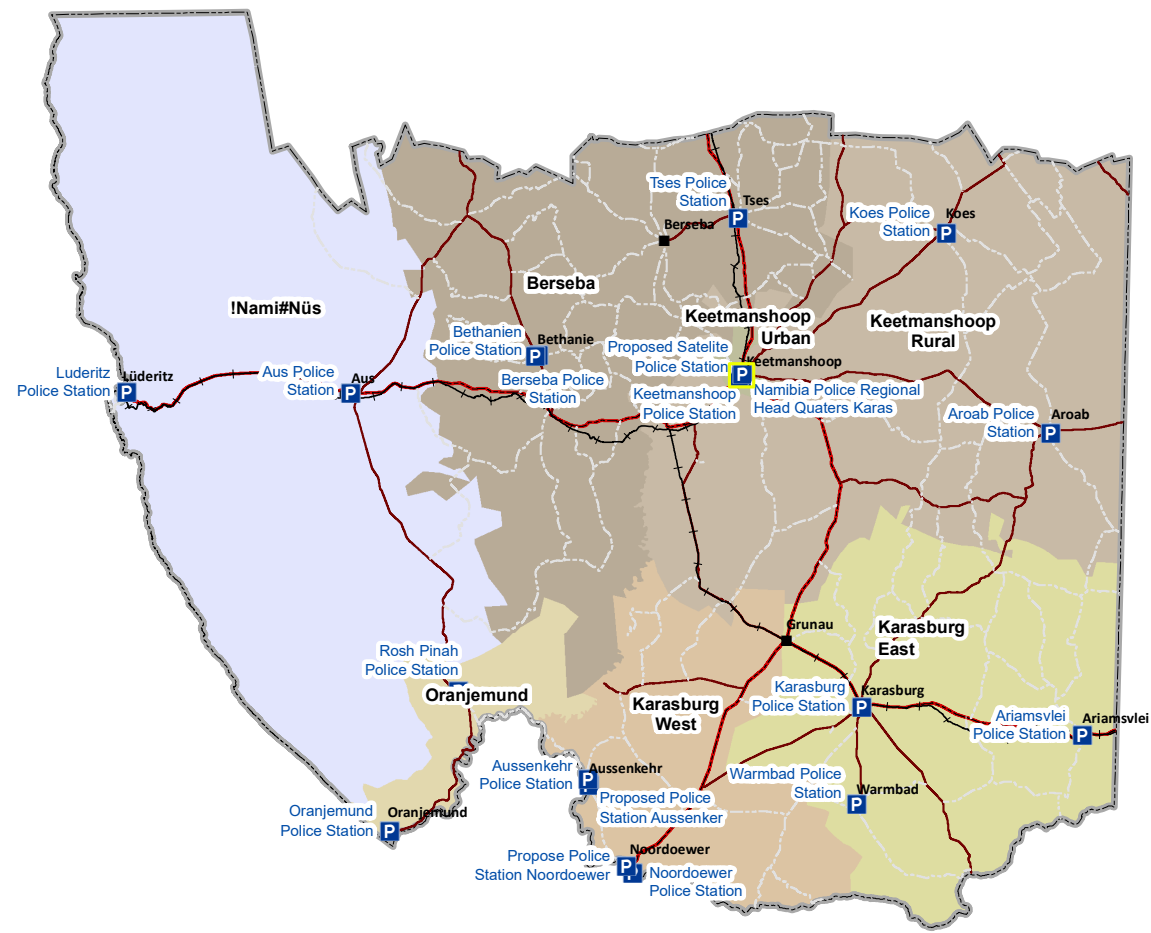


Map 7.1: National





Map 7.2: //Kharas

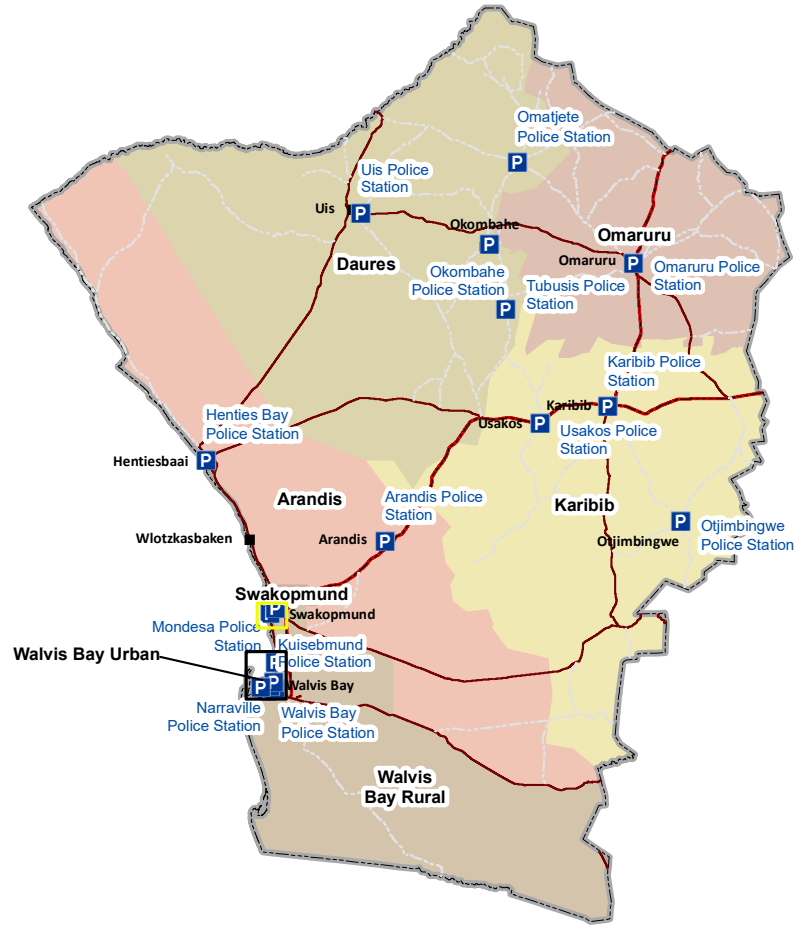


- P Police Station
- Urban Area
- Railway
- Trunk road
- Main Road
- District road
- ▭ Region

Constituency	Police Stations 2016	Police Stations 2022
INami#Nus	2	2
Berseba	2	3
Karasburg East	3	3
Karasburg West	4	4
Keetmanshoop Rural	2	2
Keetmanshoop Urban	4	3
Oranjemund	2	2
<b>Total</b>	<b>19</b>	<b>19</b>

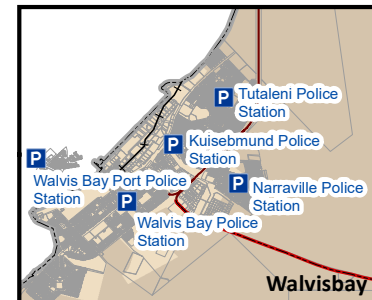
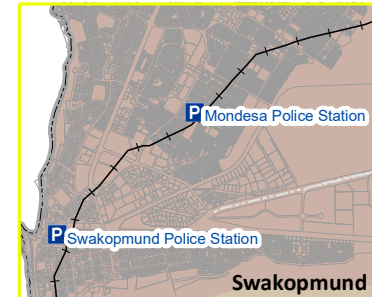
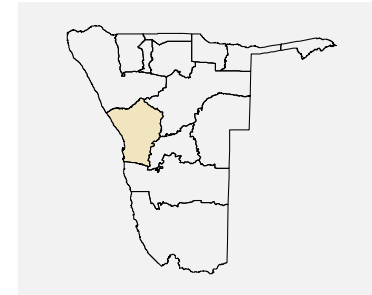
Source: Police stations, Ministry of Home Affairs, Immigration, Safety and Security 2022. Roads, Roads Authority 2022. Urban Areas, Ministry of Urban & Rural Development 2022. Region & Constituency Boundaries, Cadastral, Ministry of Agriculture, Water and Land Reform 2014,2021

Map 7.3: Erongo



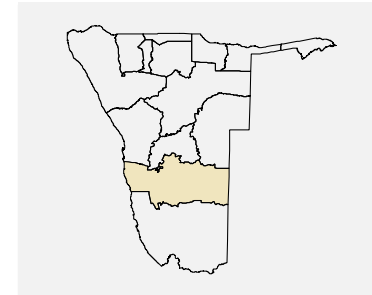
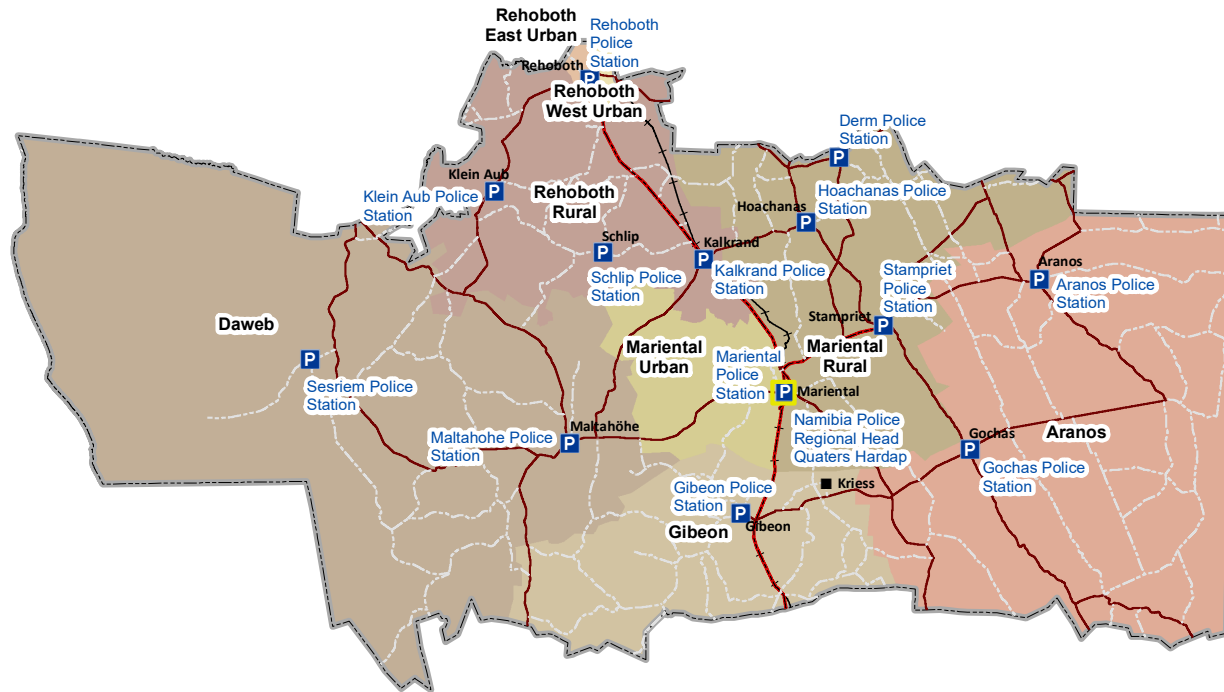
- P Police Station
- Urban Area
- Railway
- Trunk Road
- Main Road
- District Road
- ▭ Region

Constituency	Police Stations 2016	Police Stations 2022
Arandis	2	2
Daures	4	4
Karibib	3	3
Omaruru	1	1
Swakopmund	2	2
Walvis Bay Rural	0	2
Walvis Bay Urban	4	4
<b>Total</b>	<b>16</b>	<b>18</b>



Source: Police stations, Ministry of Home Affairs, Immigration, Safety and Security 2022. Roads, Roads Authority 2022. Urban Areas, Ministry of Urban & Rural Development 2022. Region & Constituency Boundaries, Cadastral, Ministry of Agriculture, Water and Land Reform 2014, 2021.

Map 7.4: Hardap

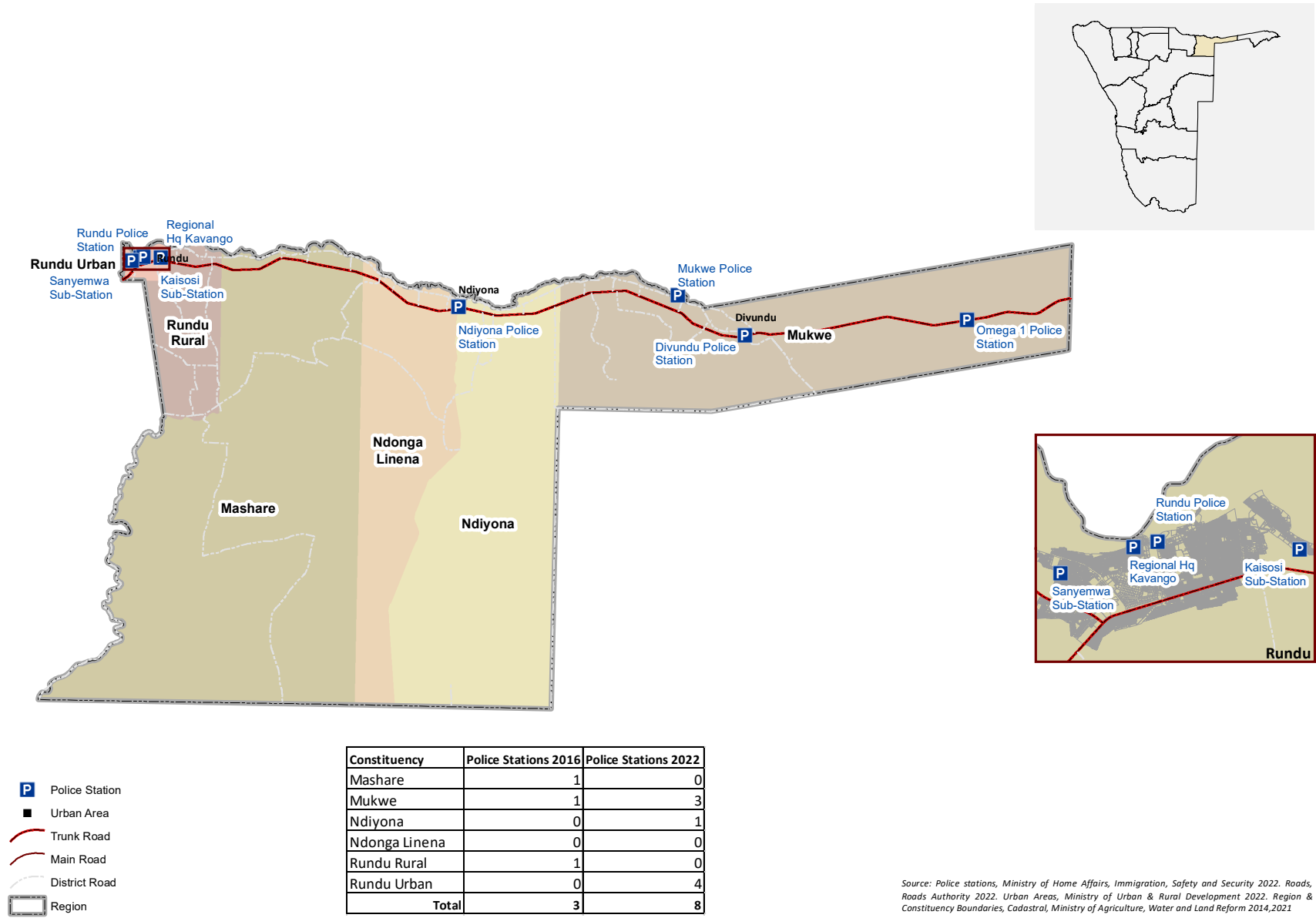


- P Police station
- Urban Area
- +— Railway
- Trunk Road
- Main Road
- District Road
- Region

Constituency	Police Stations 2016	Police Stations 2022
Aranos	2	2
Daweb	1	2
Gibeon	1	1
Mariental Rural	3	3
Mariental Urban	1	2
Rehoboth East Urban	1	1
Rehoboth Rural	2	3
Rehoboth West Urban	0	0
<b>Total</b>	<b>11</b>	<b>14</b>

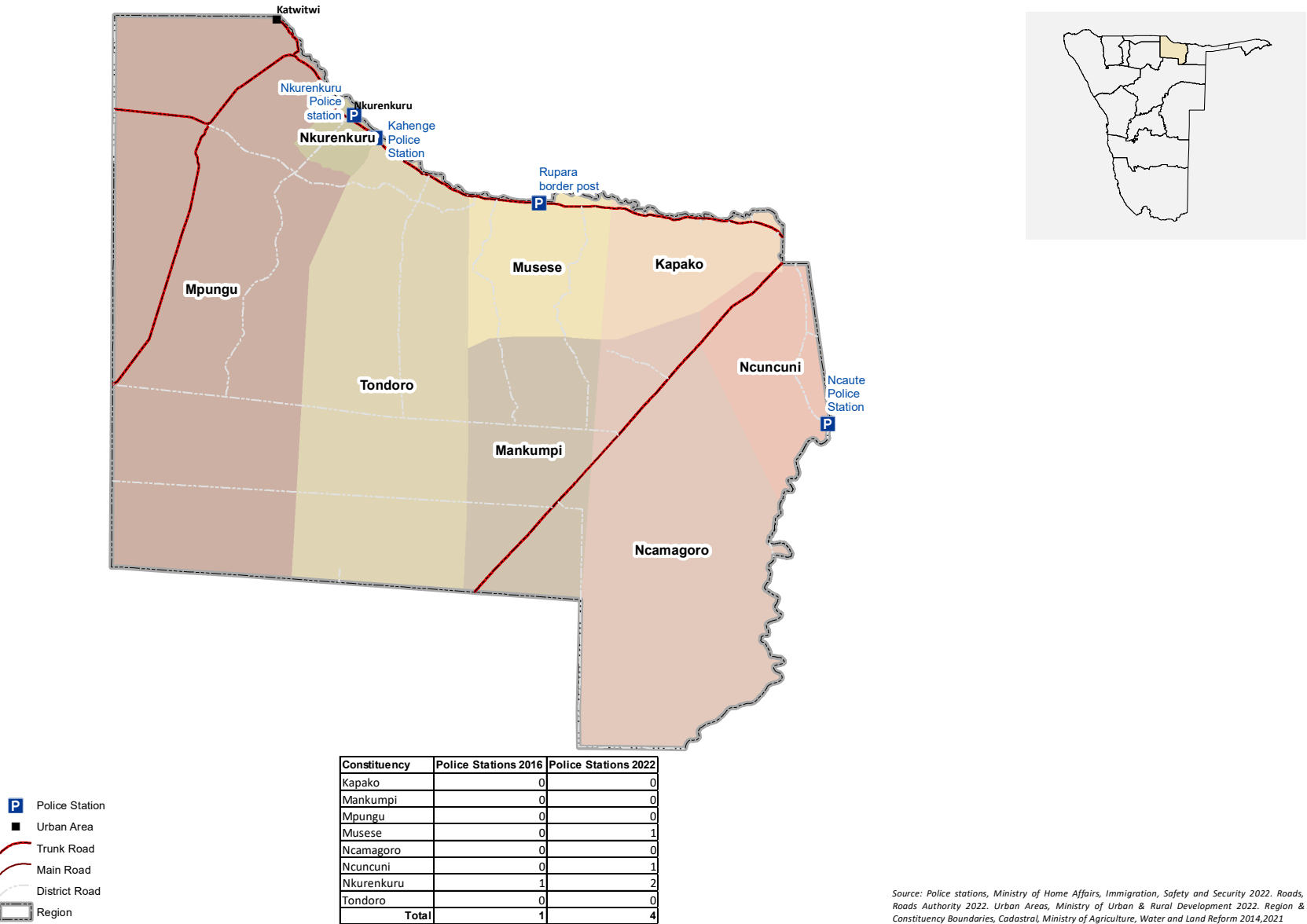
Source: Police stations, Ministry of Home Affairs, Immigration, Safety and Security 2022. Roads, Roads Authority 2022. Urban Areas, Ministry of Urban & Rural Development 2022. Region & Constituency Boundaries, Cadastral, Ministry of Agriculture, Water and Land Reform 2014,2021

Map 7.5: Kavango East



Source: Police stations, Ministry of Home Affairs, Immigration, Safety and Security 2022. Roads, Roads Authority 2022. Urban Areas, Ministry of Urban & Rural Development 2022. Region & Constituency Boundaries, Cadastral, Ministry of Agriculture, Water and Land Reform 2014,2021

Map 7.6: Kavango West



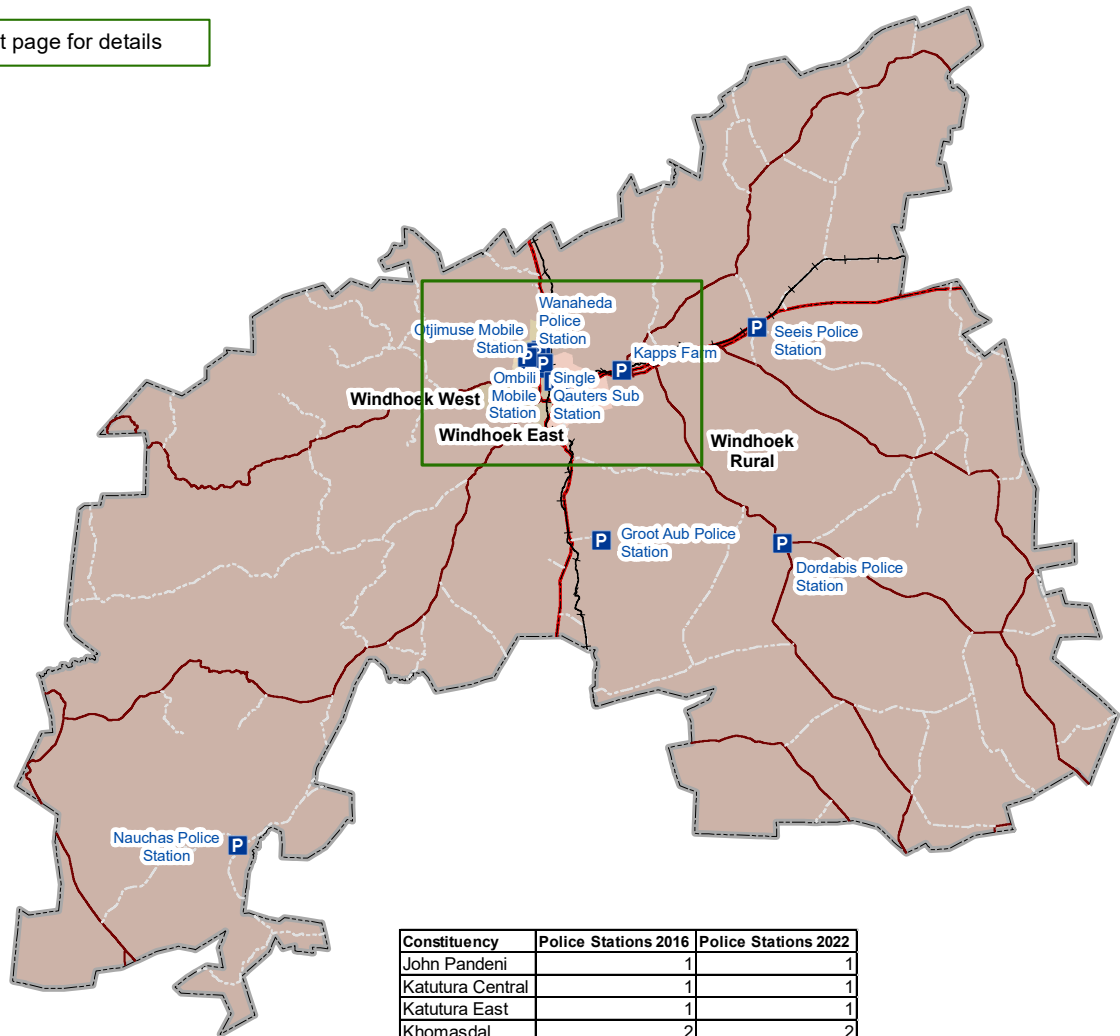
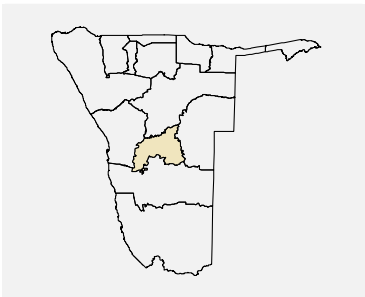
Constituency	Police Stations 2016	Police Stations 2022
Kapako	0	0
Mankumpi	0	0
Mpungu	0	0
Musese	0	1
Ncamagoro	0	0
Ncuncuni	0	1
Nkurenkuru	1	2
Tondoro	0	0
<b>Total</b>	<b>1</b>	<b>4</b>

Source: Police stations, Ministry of Home Affairs, Immigration, Safety and Security 2022. Roads, Roads Authority 2022. Urban Areas, Ministry of Urban & Rural Development 2022. Region & Constituency Boundaries, Cadastral, Ministry of Agriculture, Water and Land Reform 2014,2021



# Map 7.7: Khomas

See inset on next page for details

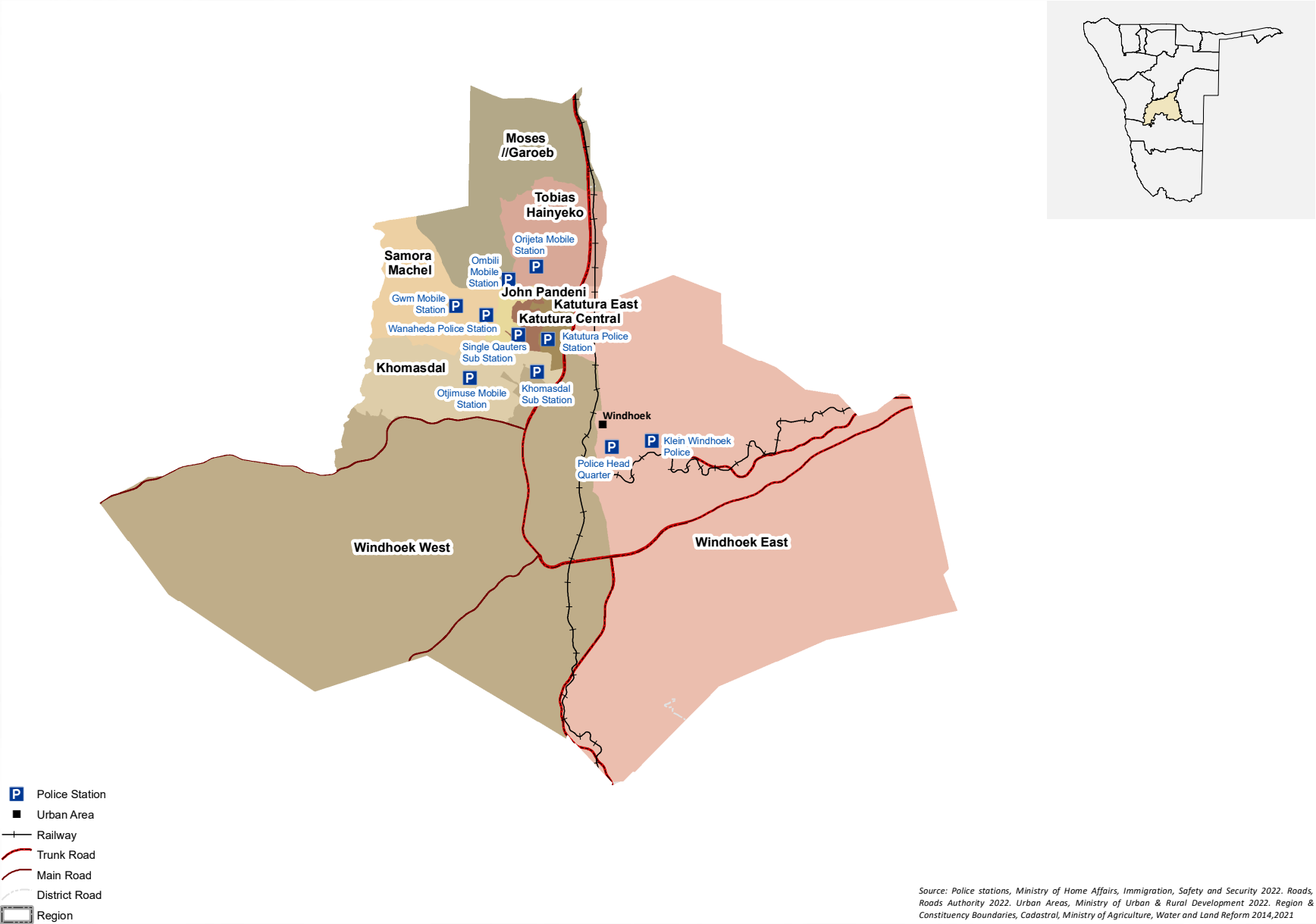


- P Police Station
- Urban Area
- +— Railway
- Trunk Road
- Main Road
- District Road
- Region

Constituency	Police Stations 2016	Police Stations 2022
John Pandeni	1	1
Katutura Central	1	1
Katutura East	1	1
Khomasdal	2	2
Moses //Garoeb	0	0
Samora Machel	2	2
Tobias Hainyeko	1	1
Windhoek East	2	2
Windhoek Rural	4	5
Windhoek West	1	0
<b>Total</b>	<b>15</b>	<b>15</b>

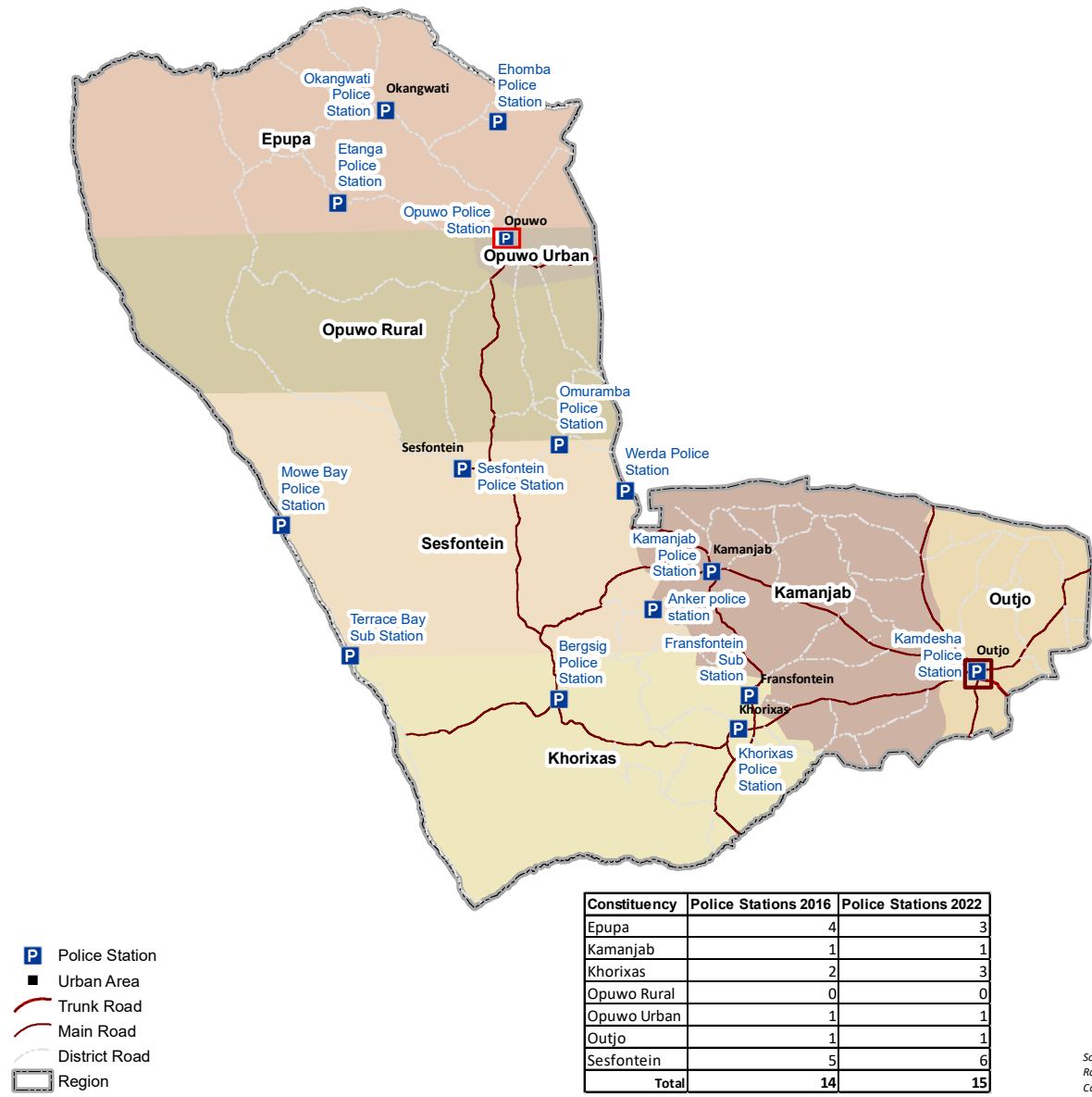
Source: Police stations, Ministry of Home Affairs, Immigration, Safety and Security 2022. Roads, Roads Authority 2022. Urban Areas, Ministry of Urban & Rural Development 2022. Region & Constituency Boundaries, Cadastral, Ministry of Agriculture, Water and Land Reform 2014,2021

Map 7.8: Khomas-continued

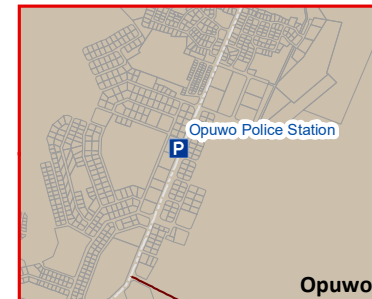
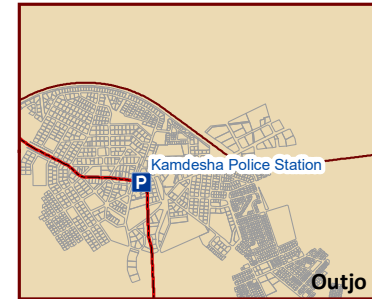
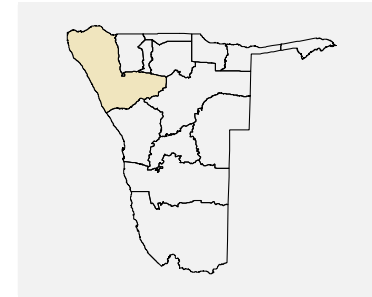


Source: Police stations, Ministry of Home Affairs, Immigration, Safety and Security 2022. Roads, Roads Authority 2022. Urban Areas, Ministry of Urban & Rural Development 2022. Region & Constituency Boundaries, Cadastral, Ministry of Agriculture, Water and Land Reform 2014,2021

Map 7.9: Kunene

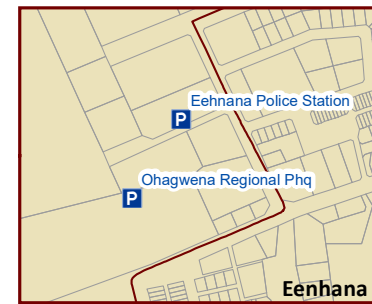
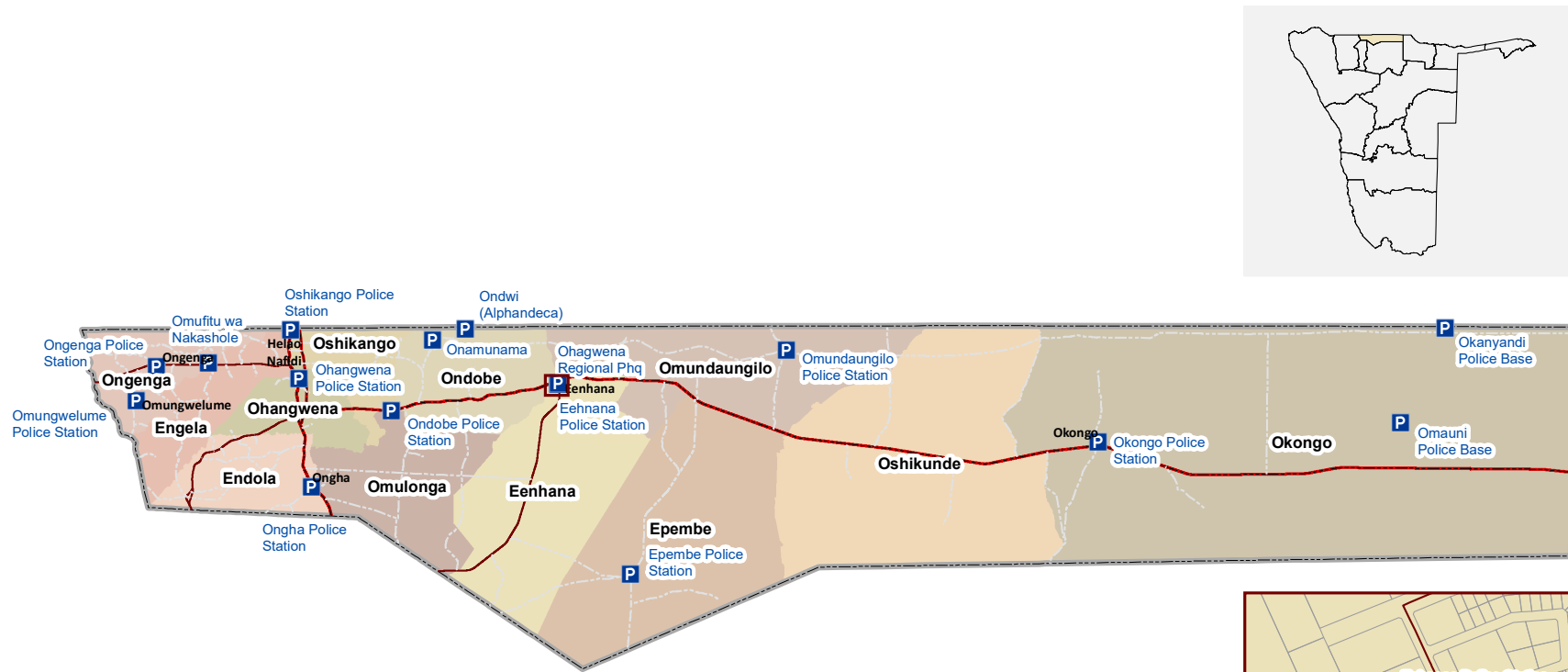


Constituency	Police Stations 2016	Police Stations 2022
Epupa	4	3
Kamanjab	1	1
Khorixas	2	3
Opuwo Rural	0	0
Opuwo Urban	1	1
Outjo	1	1
Sesfontein	5	6
<b>Total</b>	<b>14</b>	<b>15</b>



Source: Police stations, Ministry of Home Affairs, Immigration, Safety and Security 2022. Roads, Roads Authority 2022. Urban Areas, Ministry of Urban & Rural Development 2022. Region & Constituency Boundaries, Cadastral, Ministry of Agriculture, Water and Land Reform 2014,2021

Map 7.10: Ohangwena



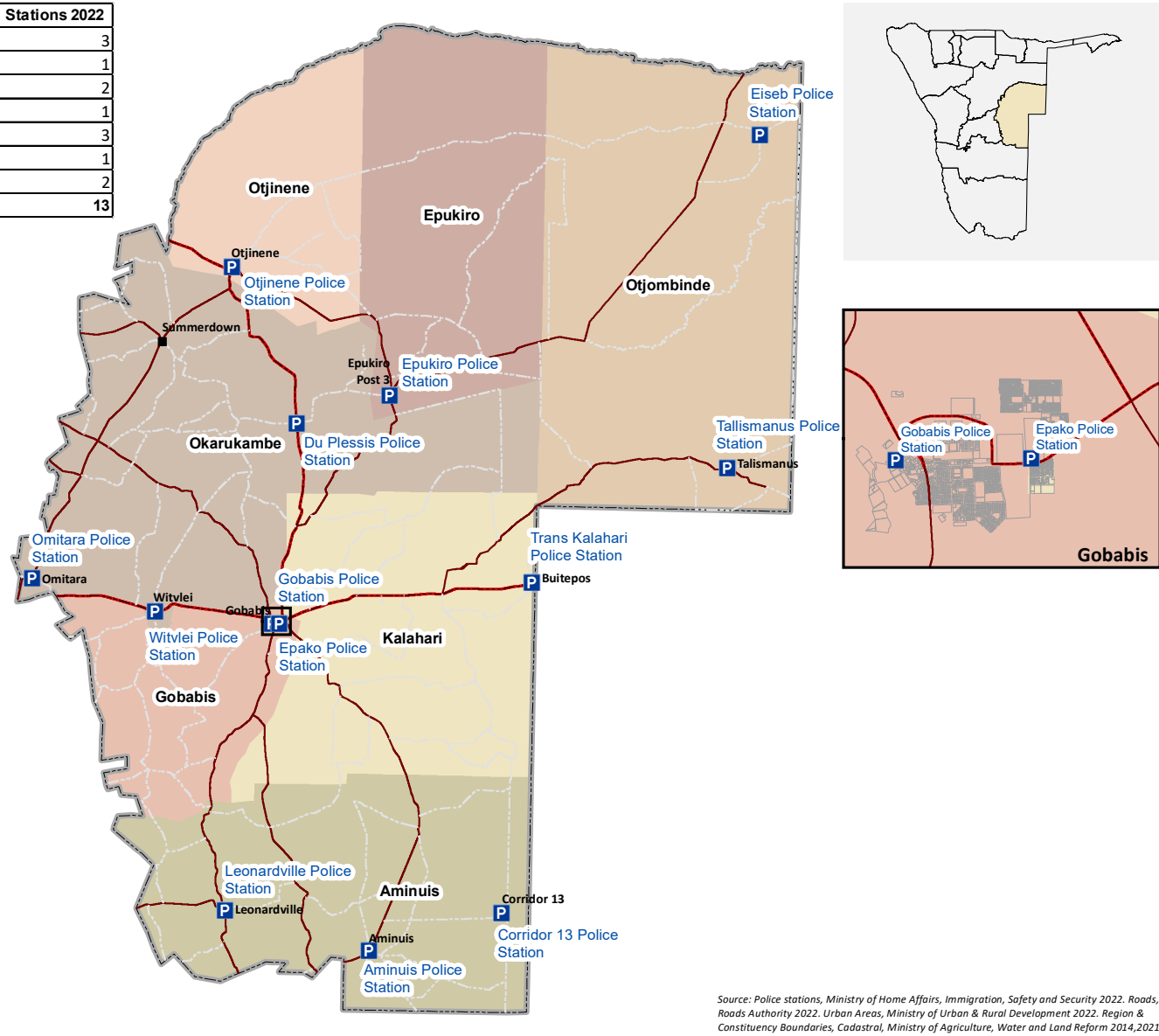
- P Police Station
- Urban Area
- Trunk Road
- Main Road
- District Road
- ▭ Region

Constituency	Police Stations 2016	Police Stations 2022
Eenhana	1	2
Endola	1	1
Engela	1	1
Epembe	1	1
Ohangwena	2	1
Okongo	2	3
Omulonga	0	0
Omundaungilo	1	1
Ondobe	2	3
Ongema	1	3
Oshikango	1	0
Oshikunde	0	0
<b>Total</b>	<b>13</b>	<b>16</b>

Source: Police stations, Ministry of Home Affairs, Immigration, Safety and Security 2022. Roads, Roads Authority 2022. Urban Areas, Ministry of Urban & Rural Development 2022. Region & Constituency Boundaries, Cadastral, Ministry of Agriculture, Water and Land Reform 2014,2021

Map 7.11: Omaheke

Constituency	Police Stations 2016	Police Stations 2022
Aminuis	3	3
Epukiro	1	1
Gobabis	2	2
Kalahari	1	1
Okarukambe	3	3
Otjinene	1	1
Otjombinde	1	2
<b>Total</b>	<b>12</b>	<b>13</b>

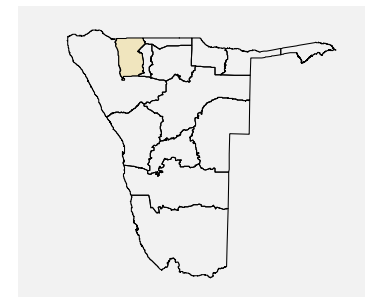
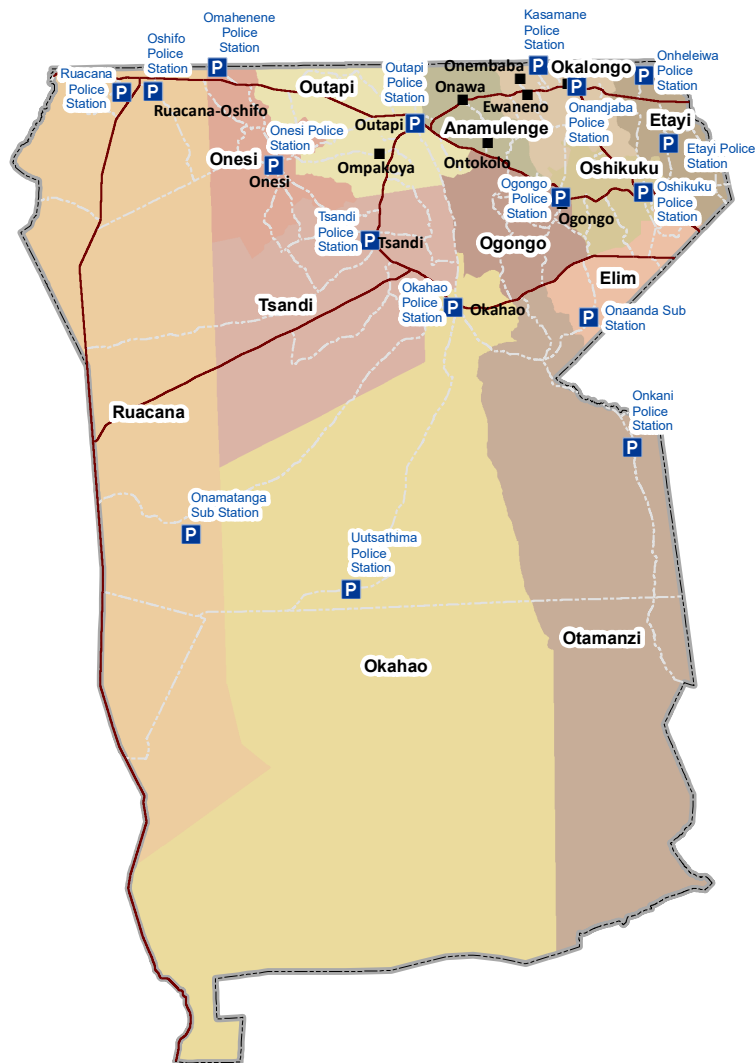


Source: Police stations, Ministry of Home Affairs, Immigration, Safety and Security 2022. Roads, Roads Authority 2022. Urban Areas, Ministry of Urban & Rural Development 2022. Region & Constituency Boundaries, Cadastral, Ministry of Agriculture, Water and Land Reform 2014,2021



Map 7.12: Omusati

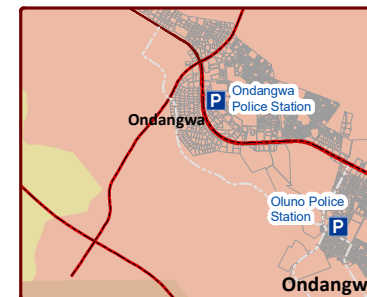
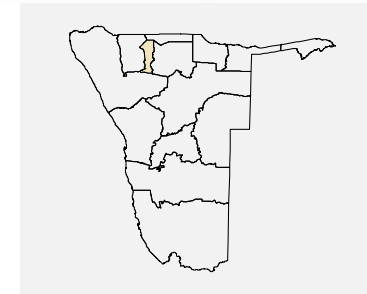
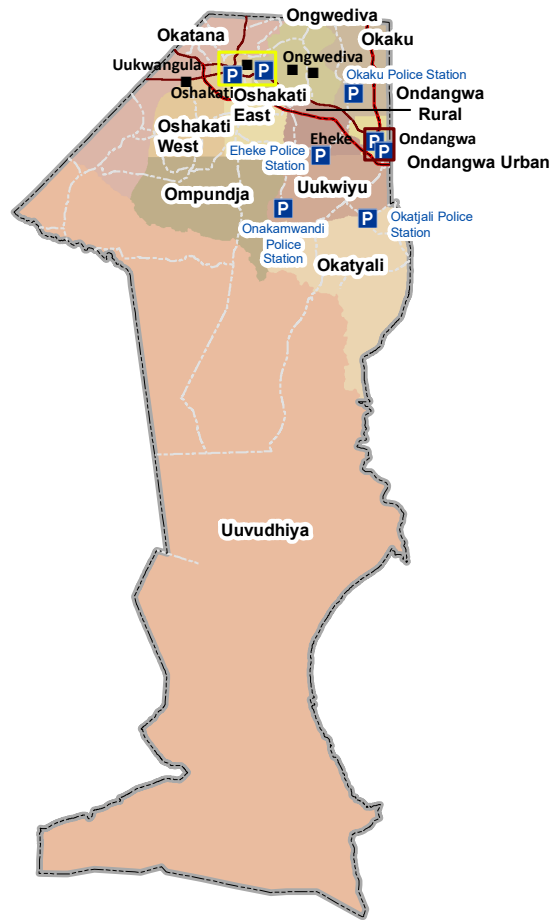
Constituency	Police Stations 2016	Police Stations 2022
Anamulenge	0	0
Elim	1	1
Etayi	0	2
Ogongo	1	0
Okahao	2	2
Okalongo	1	2
Onesi	2	2
Oshikuku	1	2
Otamanzi	1	1
Outapi	1	1
Ruacana	4	3
Tsandi	1	1
<b>Total</b>	<b>15</b>	<b>17</b>



- P Police Station
- Urban Area
- +— Railway
- Main Road
- - - District Road
- Region

Source: Police stations, Ministry of Home Affairs, Immigration, Safety and Security 2022. Roads, Roads Authority 2022. Urban Areas, Ministry of Urban & Rural Development 2022. Region & Constituency

Map 7.13: Oshana

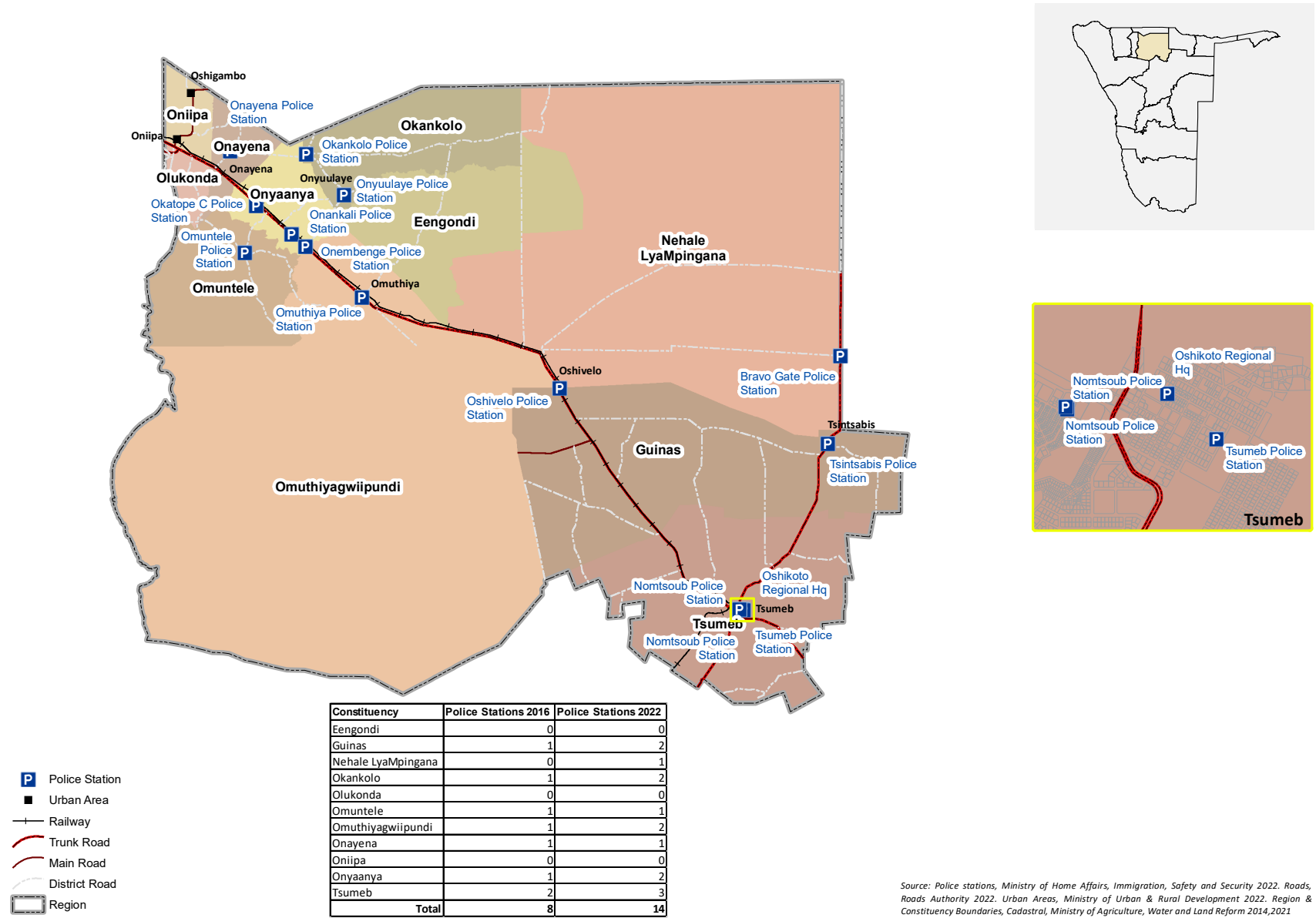


Constituency	Police Stations 2016	Police Stations 2022
Okaku	1	1
Okatana	0	0
Okatyali	0	0
Ompundja	0	0
Ondangwa Rural	0	1
Ondangwa Urban	2	2
Ongwediva	1	1
Oshakati East	1	1
Oshakati West	0	0
Uukwiyu	0	2
Uuvudhiya	0	0
<b>Total</b>	<b>5</b>	<b>8</b>

- P Police Station
- Urban Area
- Railway
- Trunk Road
- Main Road
- District Road
- Region

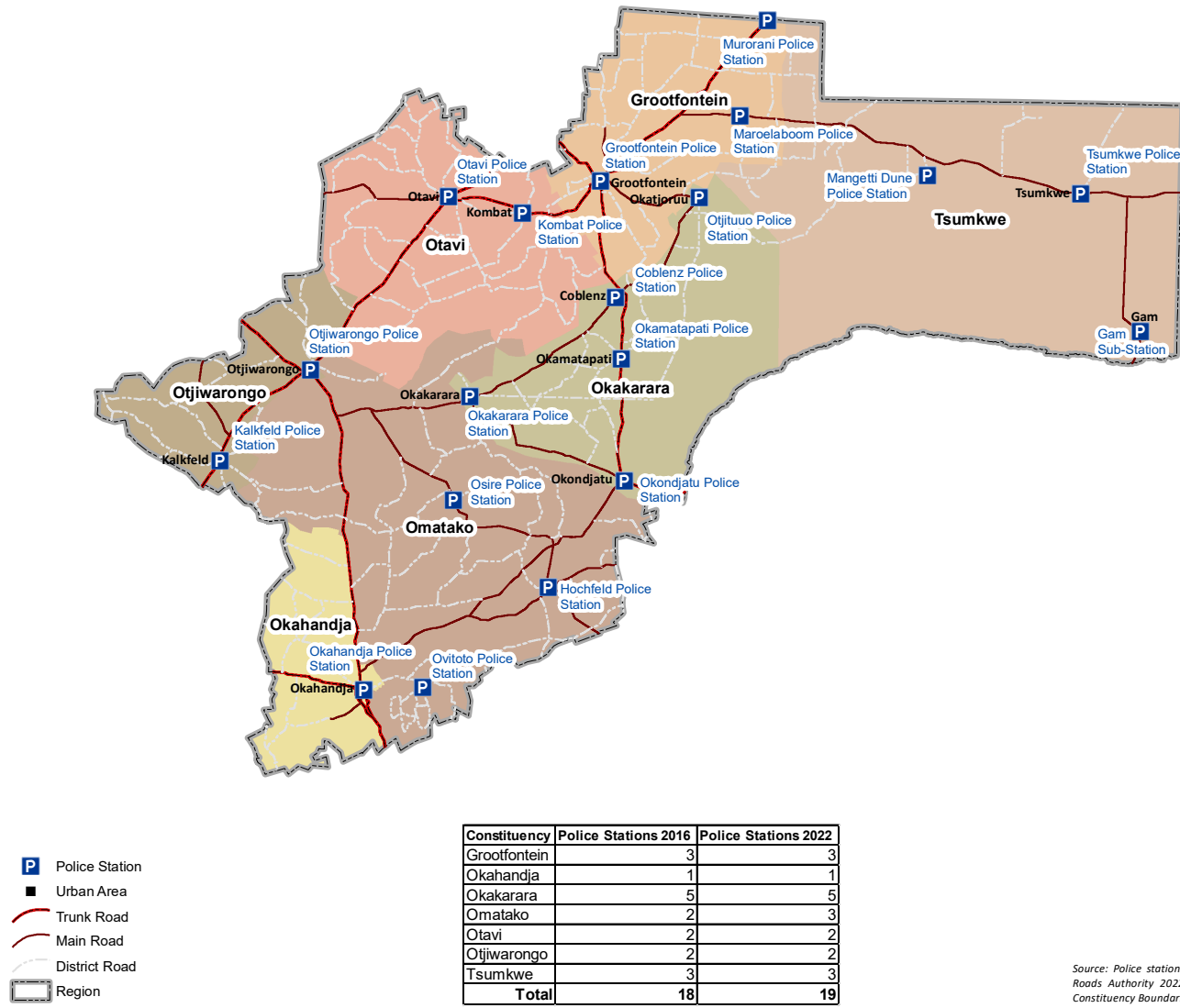
Source: Police stations, Ministry of Home Affairs, Immigration, Safety and Security 2022. Roads, Roads Authority 2022. Urban Areas, Ministry of Urban & Rural Development 2022. Region & Constituency

Map 7.14: Oshikoto



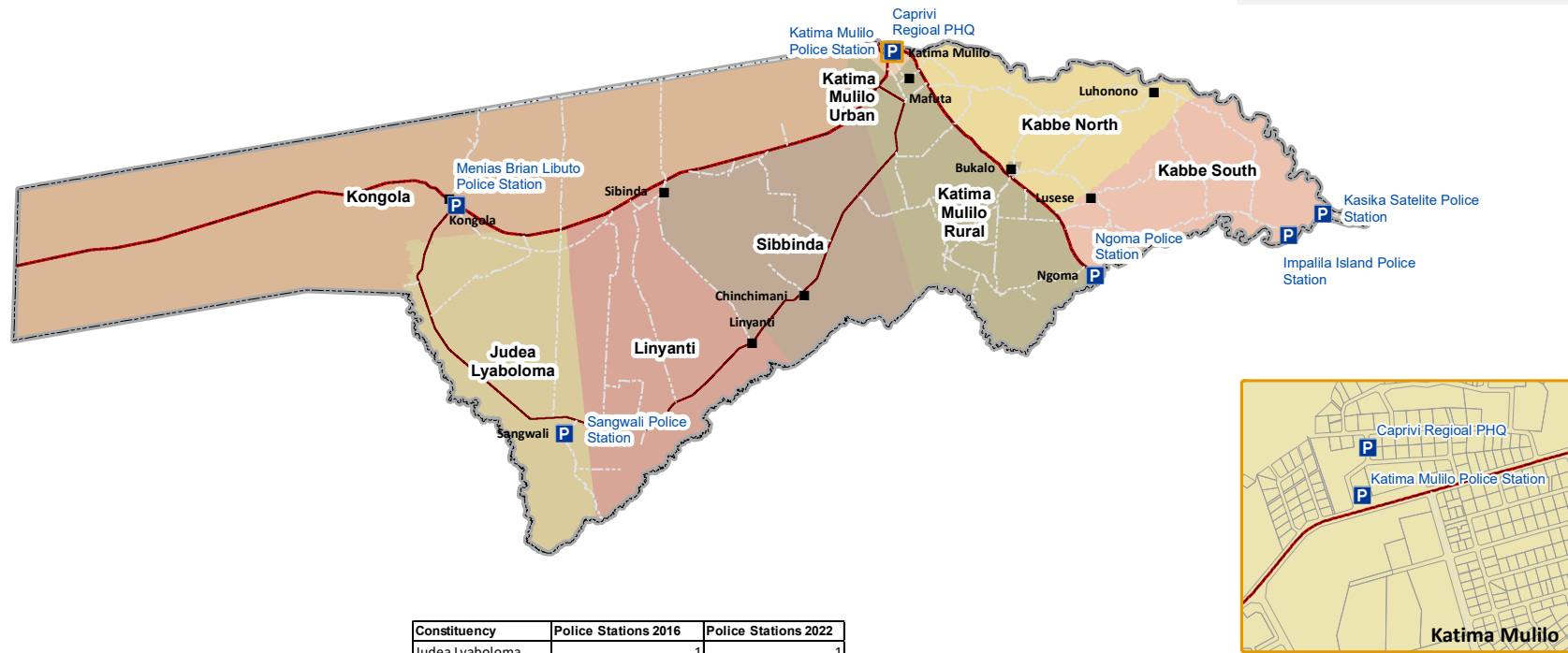
Source: Police stations, Ministry of Home Affairs, Immigration, Safety and Security 2022. Roads, Roads Authority 2022. Urban Areas, Ministry of Urban & Rural Development 2022. Region & Constituency Boundaries, Cadastral, Ministry of Agriculture, Water and Land Reform 2014,2021

Map 7.15: Otjozondjupa



Source: Police stations, Ministry of Home Affairs, Immigration, Safety and Security 2022. Roads, Roads Authority 2022. Urban Areas, Ministry of Urban & Rural Development 2022. Region & Constituency Boundaries, Cadastral, Ministry of Agriculture, Water and Land Reform 2014, 2021

Map 7.16: Zambezi



- P Police Station
- Urban Area
- Trunk Road
- Main Road
- District Road
- Region

Constituency	Police Stations 2016	Police Stations 2022
Judea Lyaboloma	1	1
Kabbe North	2	0
Kabbe South	2	2
Katima Mulilo Rural	3	1
Katima Mulilo Urban	3	2
Kongola	5	1
Linyanti	0	0
Sibbinda	1	0
<b>Total</b>	<b>17</b>	<b>7</b>

Source: Police stations, Ministry of Home Affairs, Immigration, Safety and Security 2022. Roads, Roads Authority 2022. Urban Areas, Ministry of Urban & Rural Development 2022. Region & Constituency Boundaries, Cadastral, Ministry of Agriculture, Water and Land Reform 2014,2021

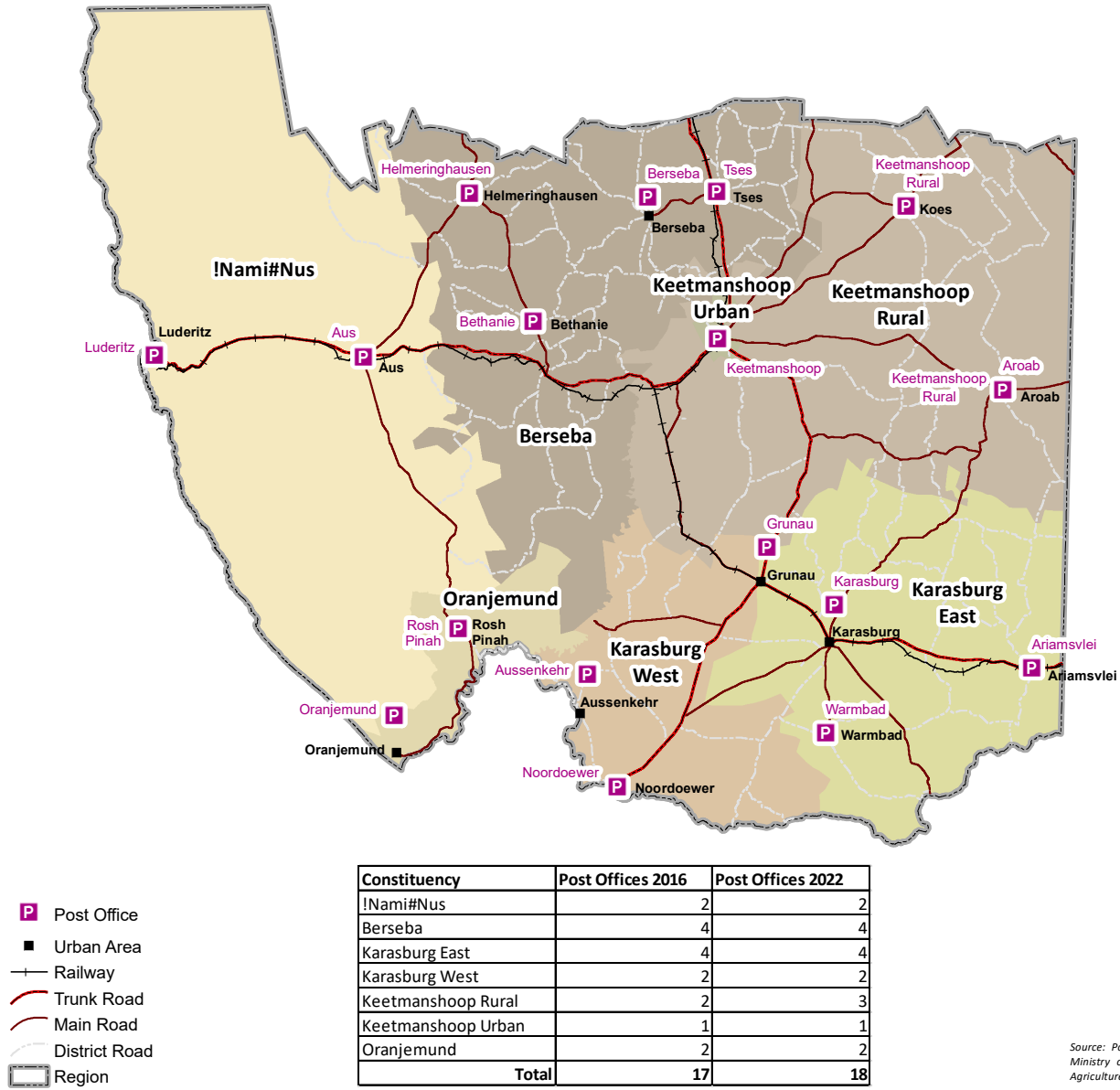


# CHAPTER 8

## POST OFFICES

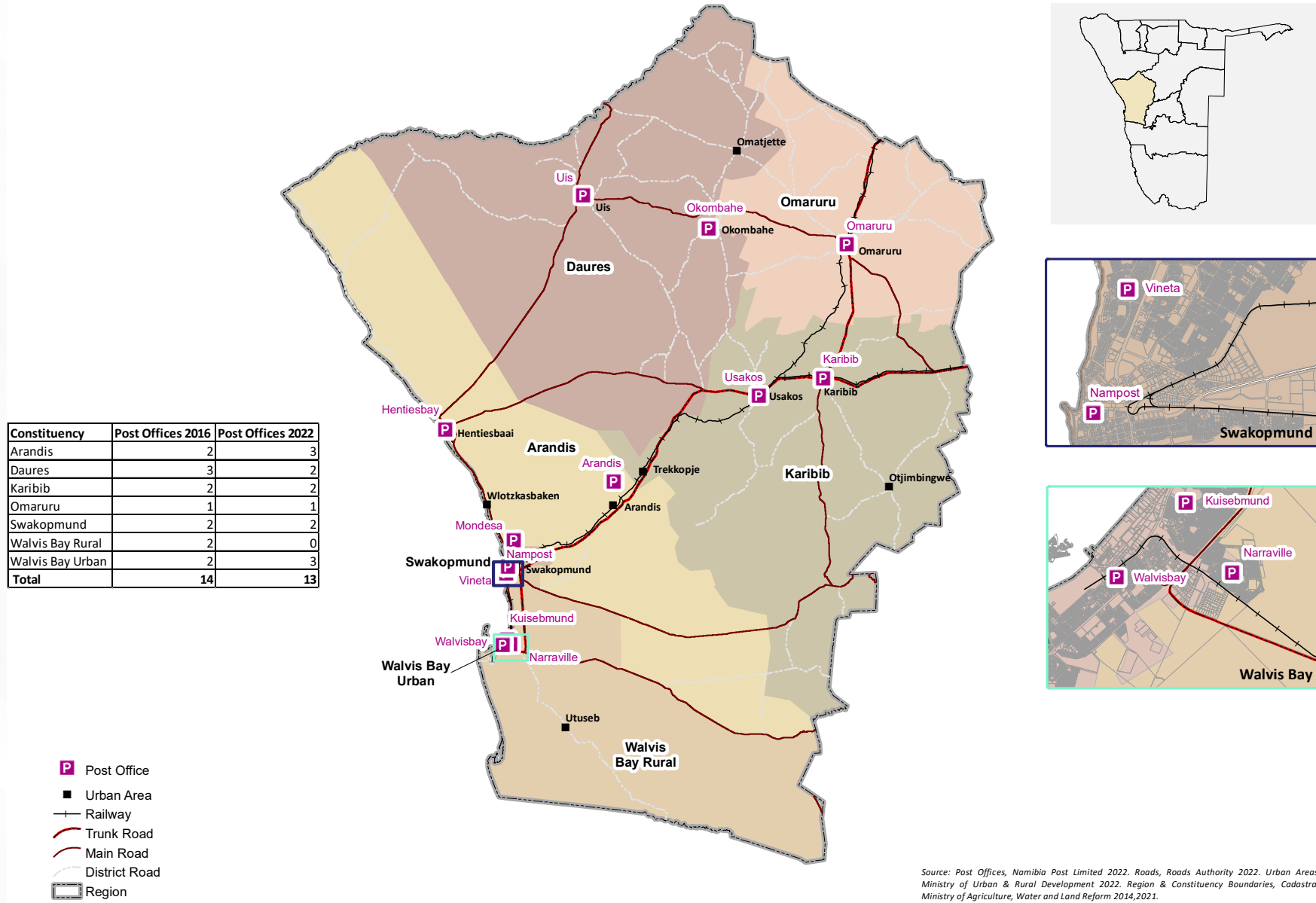


Map 8.2: //Kharas

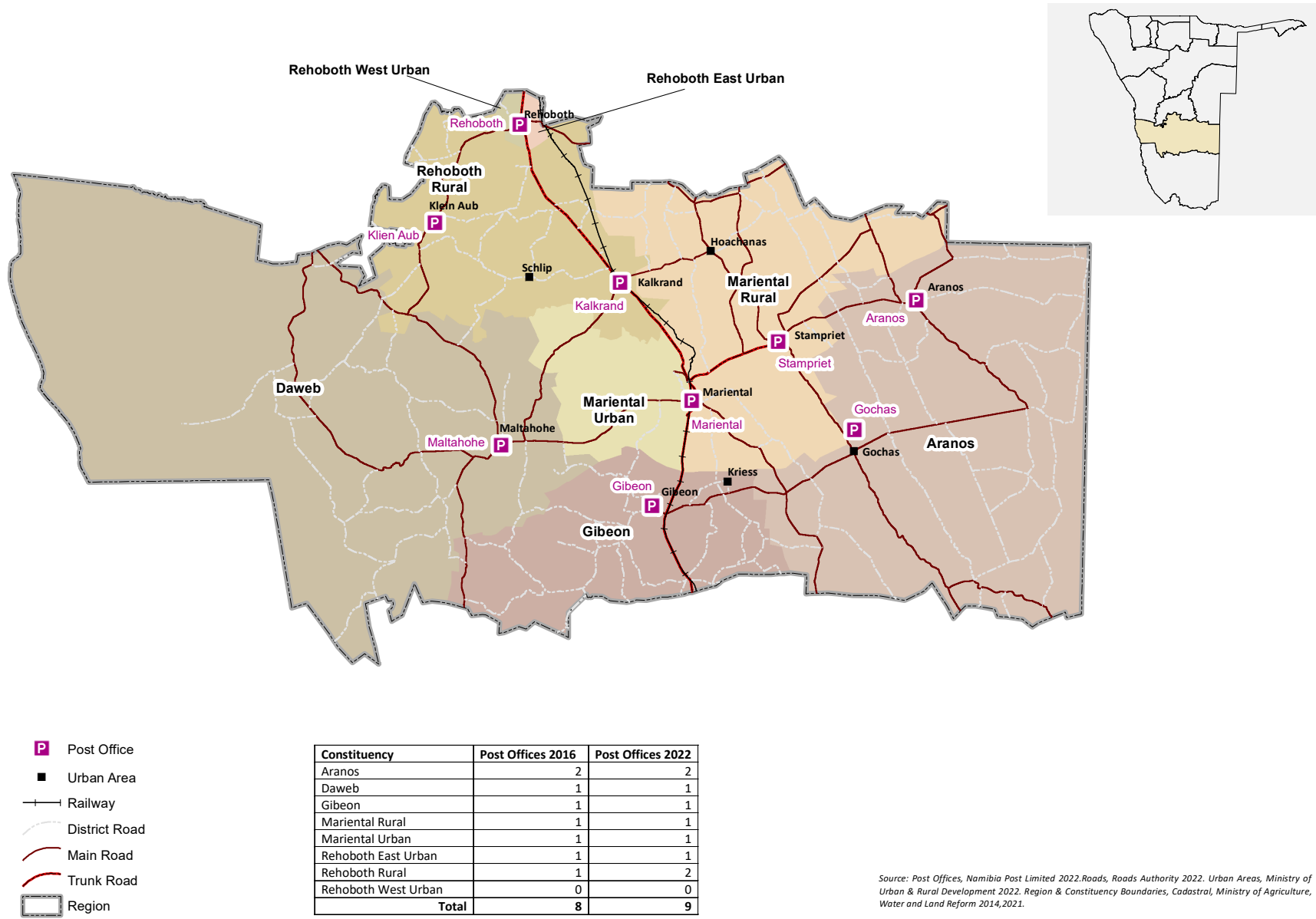


Source: Post Offices, Namibia Post Limited 2022. Roads, Roads Authority 2022. Urban Areas, Ministry of Urban & Rural Development 2022. Region & Constituency Boundaries, Ministry of Agriculture, Water and Land Reform 2014.

Map 8.3: Erongo



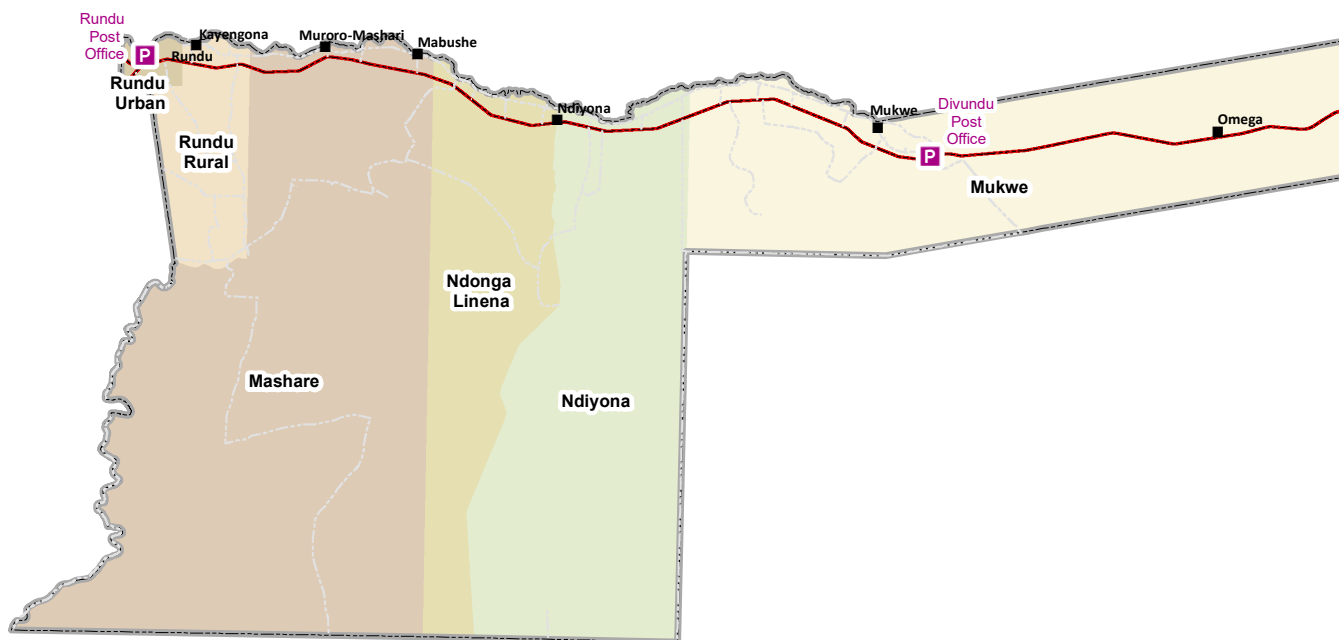
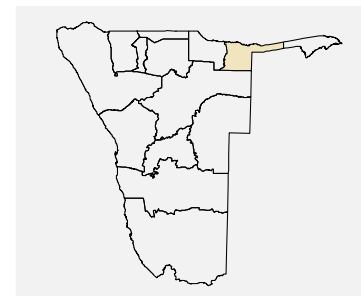
Map 8.4: Hardap





Map 8.5: Kavango East

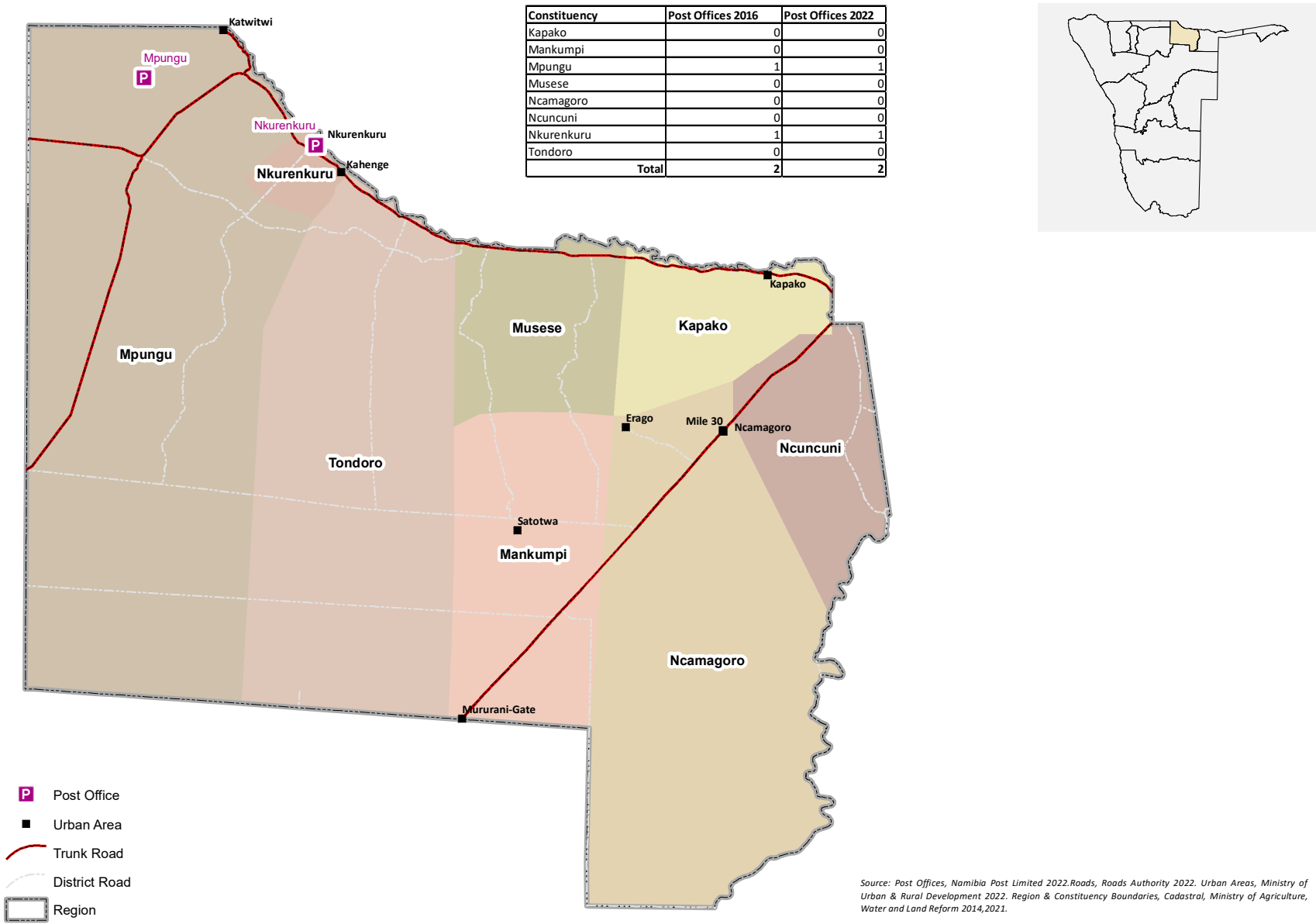
Constituency	Post Offices 2016	Post Offices 2022
Mashare	0	0
Mukwe	1	1
Ndiyona	0	0
Ndonga Linena	0	0
Rundu Rural	0	0
Rundu Urban	1	1
<b>Total</b>	<b>2</b>	<b>2</b>



- Police Office
- Urban Area
- District Road
- Trunk Road
- Region

Source: Post Offices, Namibia Post Limited 2022. Roads, Roads Authority 2022. Urban Areas, Ministry of Urban & Rural Development 2022. Region & Constituency Boundaries, Cadastral, Ministry of Agriculture, Water and Land Reform 2014, 2021.

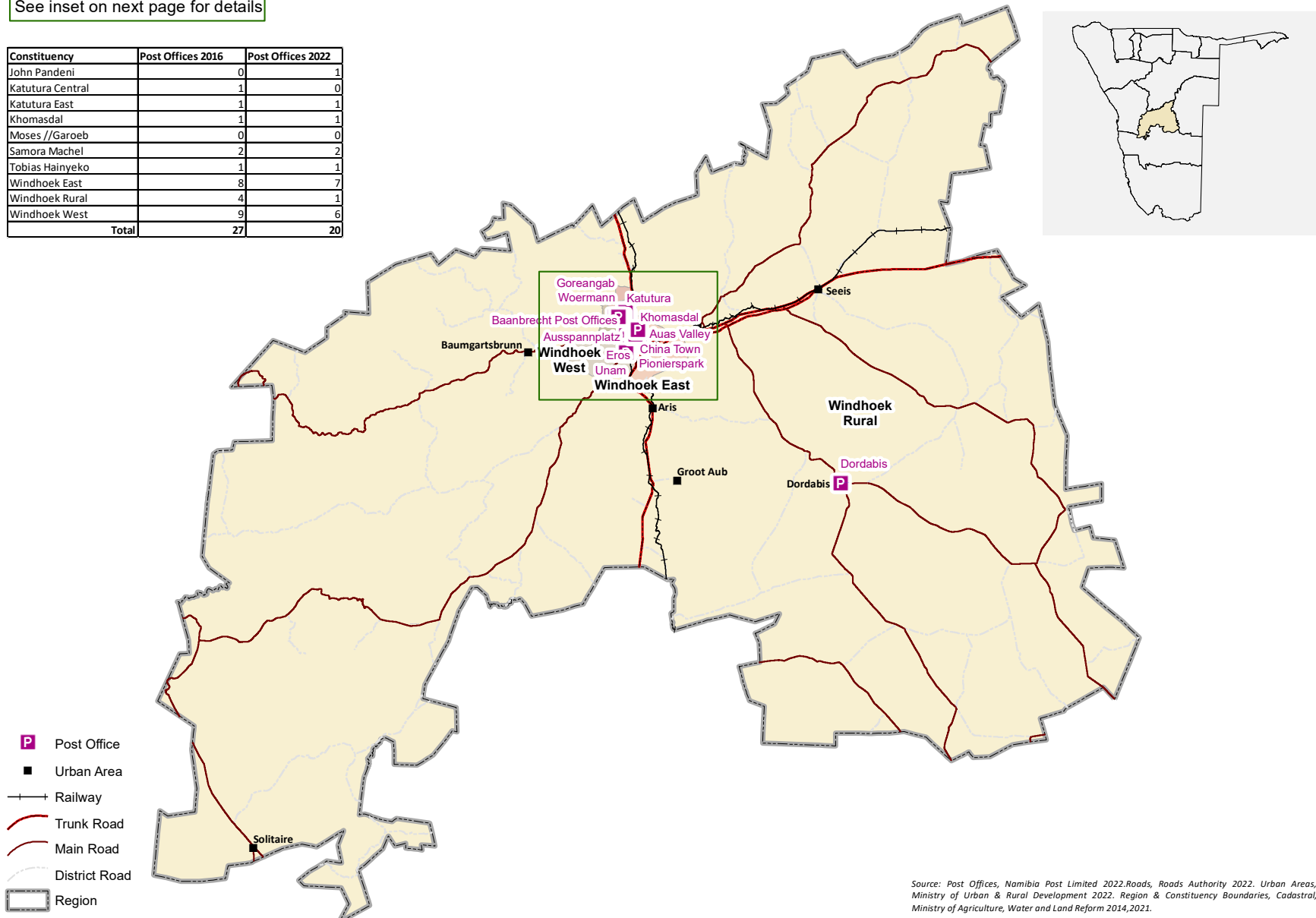
Map 8.6: Kavango West



# Map 8.7: Khomas

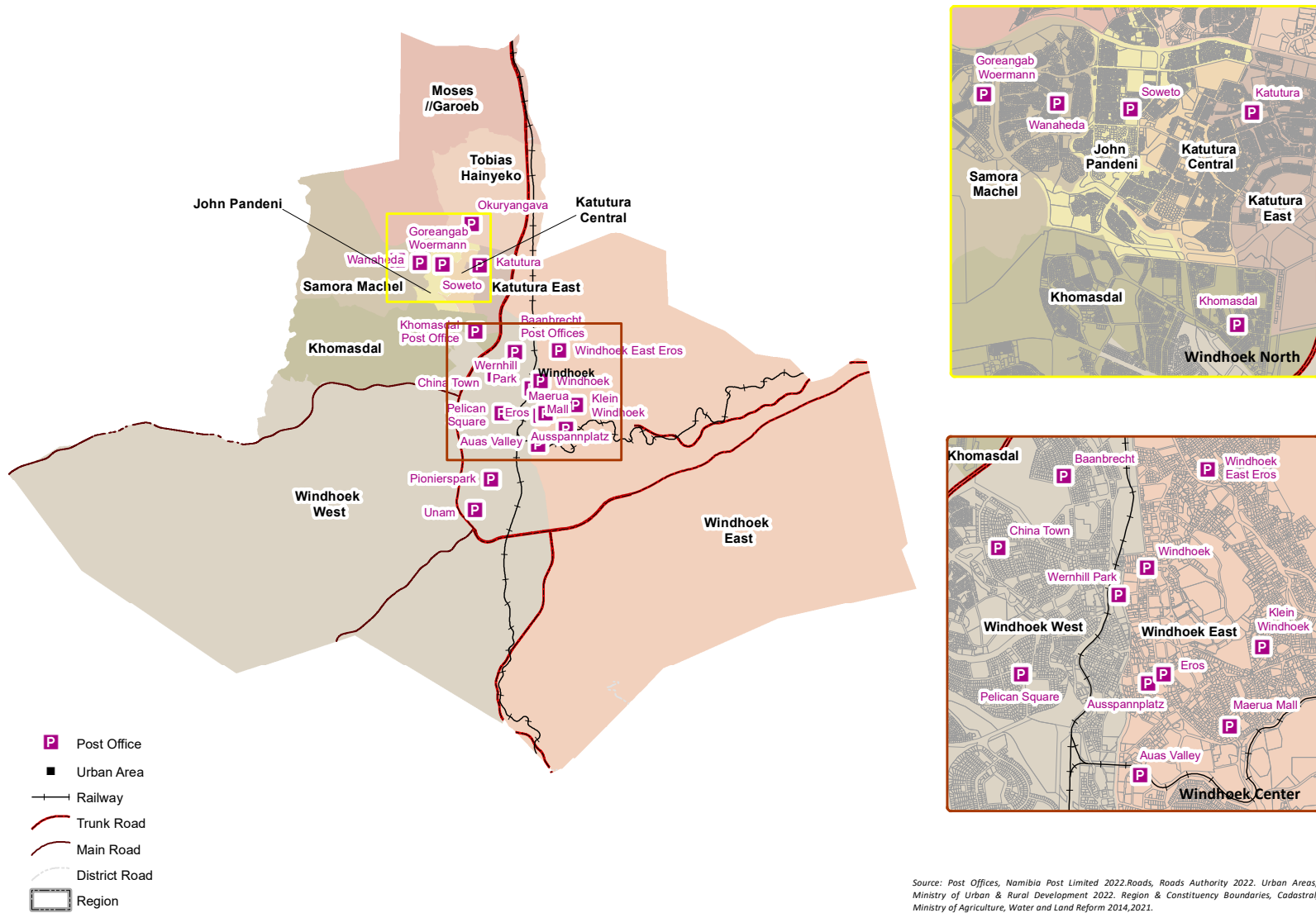
See inset on next page for details

Constituency	Post Offices 2016	Post Offices 2022
John Pandeni	0	1
Katutura Central	1	0
Katutura East	1	1
Khomasdal	1	1
Moses //Garob	0	0
Samora Machel	2	2
Tobias Haiyeko	1	1
Windhoek East	8	7
Windhoek Rural	4	1
Windhoek West	9	6
<b>Total</b>	<b>27</b>	<b>20</b>



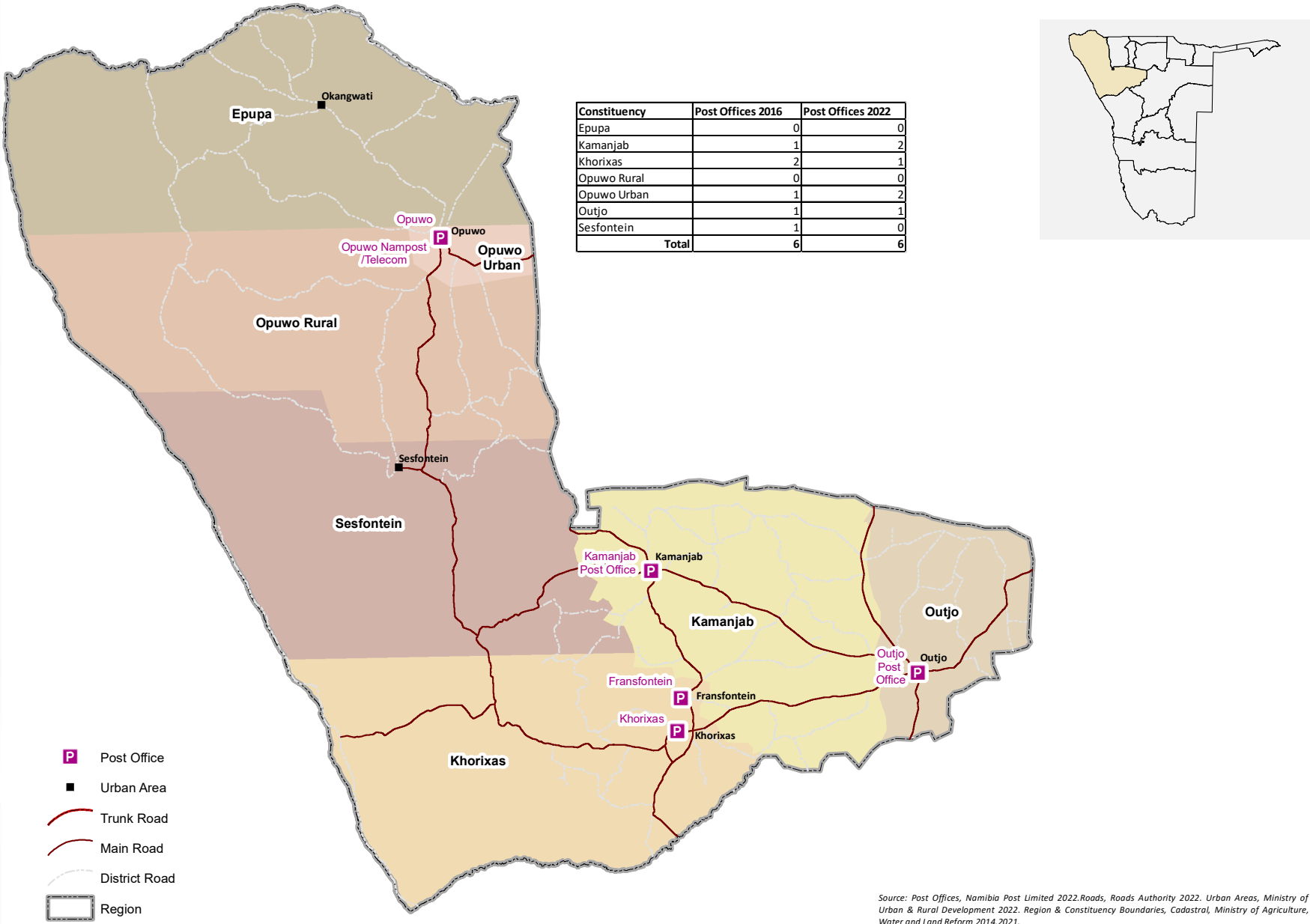
Source: Post Offices, Namibia Post Limited 2022. Roads, Roads Authority 2022. Urban Areas, Ministry of Urban & Rural Development 2022. Region & Constituency Boundaries, Cadastral, Ministry of Agriculture, Water and Land Reform 2014, 2021.

Map 8.8: Khomas-continued



Source: Post Offices, Namibia Post Limited 2022. Roads, Roads Authority 2022. Urban Areas, Ministry of Urban & Rural Development 2022. Region & Constituency Boundaries, Cadastral, Ministry of Agriculture, Water and Land Reform 2014, 2021.

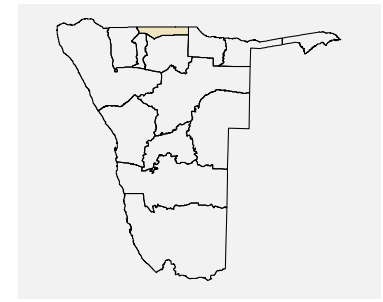
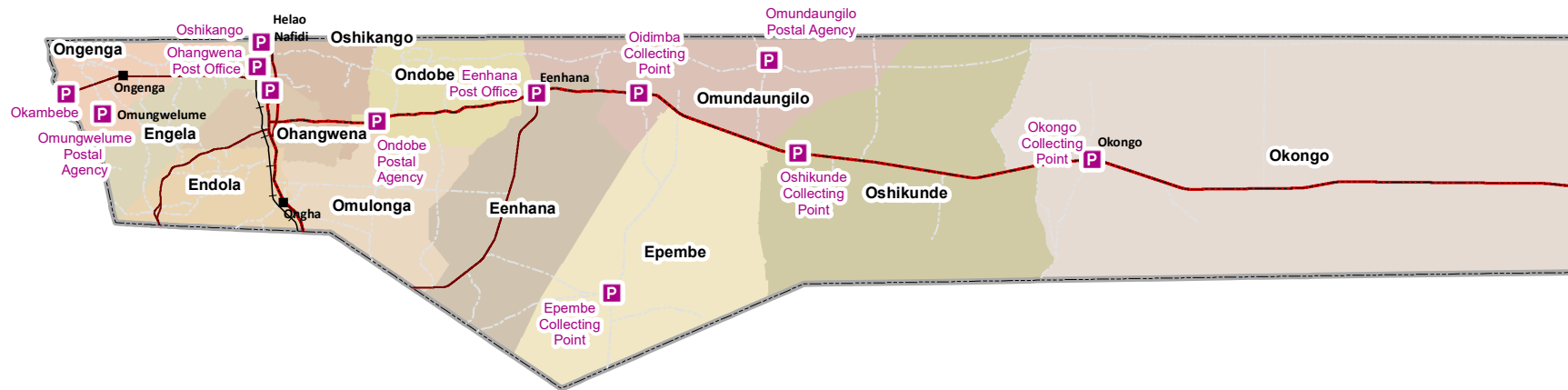
Map 8.9: Kunene



Source: Post Offices, Namibia Post Limited 2022. Roads, Roads Authority 2022. Urban Areas, Ministry of Urban & Rural Development 2022. Region & Constituency Boundaries, Cadastral, Ministry of Agriculture, Water and Land Reform 2014, 2021.



Map 8.10: Ohangwena



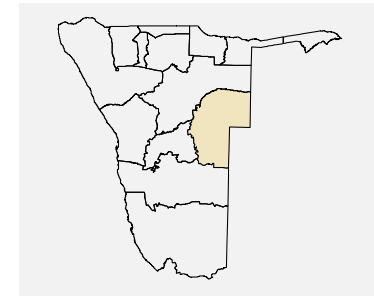
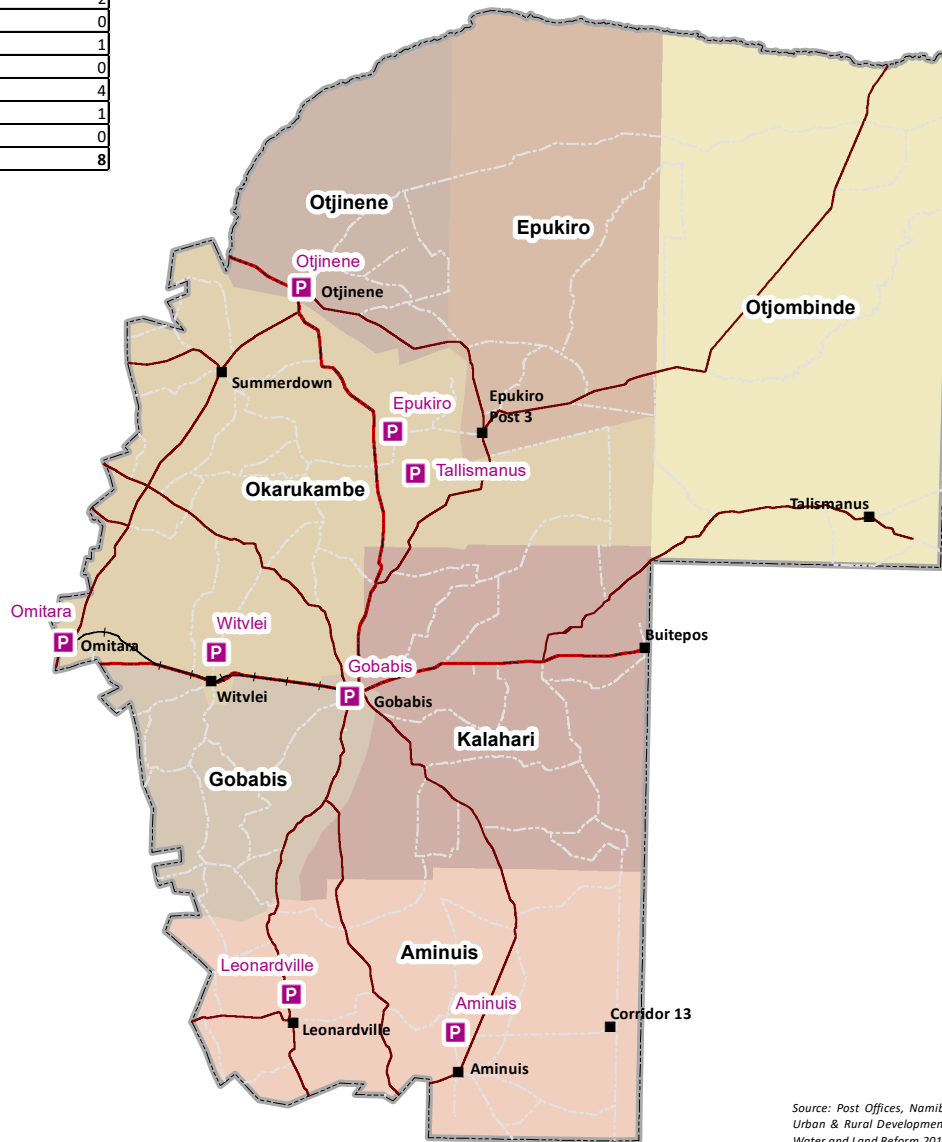
- P Post Office
- Urban Area
- Railway
- Trunk Road
- Main Road
- District Road
- Region

Constituency	Post Offices 2016	Post Offices 2022
Eenhana	1	1
Endola	0	0
Engela	1	2
Epembe	1	1
Ohangwena	1	1
Okongo	1	1
Omulonga	0	0
Omundaungilo	2	2
Ondobe	1	1
Ongenga	2	2
Oshikango	0	0
Oshikunde	1	1
<b>Total</b>	<b>11</b>	<b>12</b>

Source: Post Offices, Namibia Post Limited 2022. Roads, Roads Authority 2022. Urban Areas, Ministry of Urban & Rural Development 2022. Region & Constituency Boundaries, Cadastral, Ministry of Agriculture, Water and Land Reform 2014, 2021.

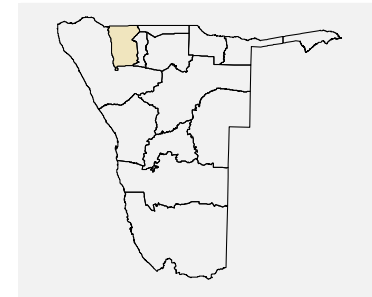
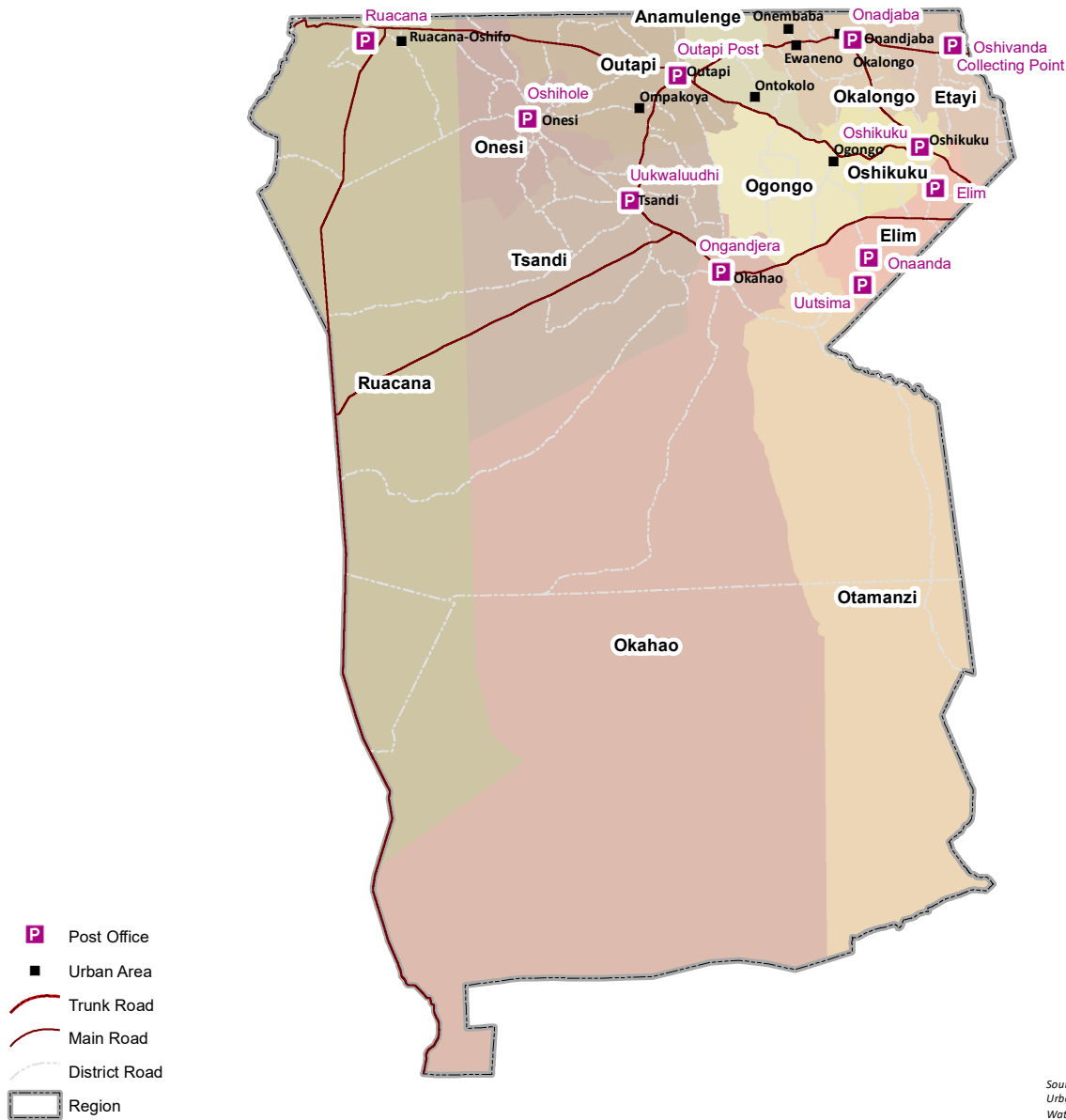
Map 8.11: Omaheke

Constituency	Post Offices 2016	Post Offices 2022
Aminuis	2	2
Epukiro	1	0
Gobabis	1	1
Kalahari	0	0
Okarukambe	2	4
Otjinene	1	1
Otjombinde	1	0
<b>Total</b>	<b>8</b>	<b>8</b>



Source: Post Offices, Namibia Post Limited 2022. Roads, Roads Authority 2022. Urban Areas, Ministry of Urban & Rural Development 2022. Region & Constituency Boundaries, Cadastral, Ministry of Agriculture, Water and Land Reform 2014, 2021.

Map 8.12: Omusati

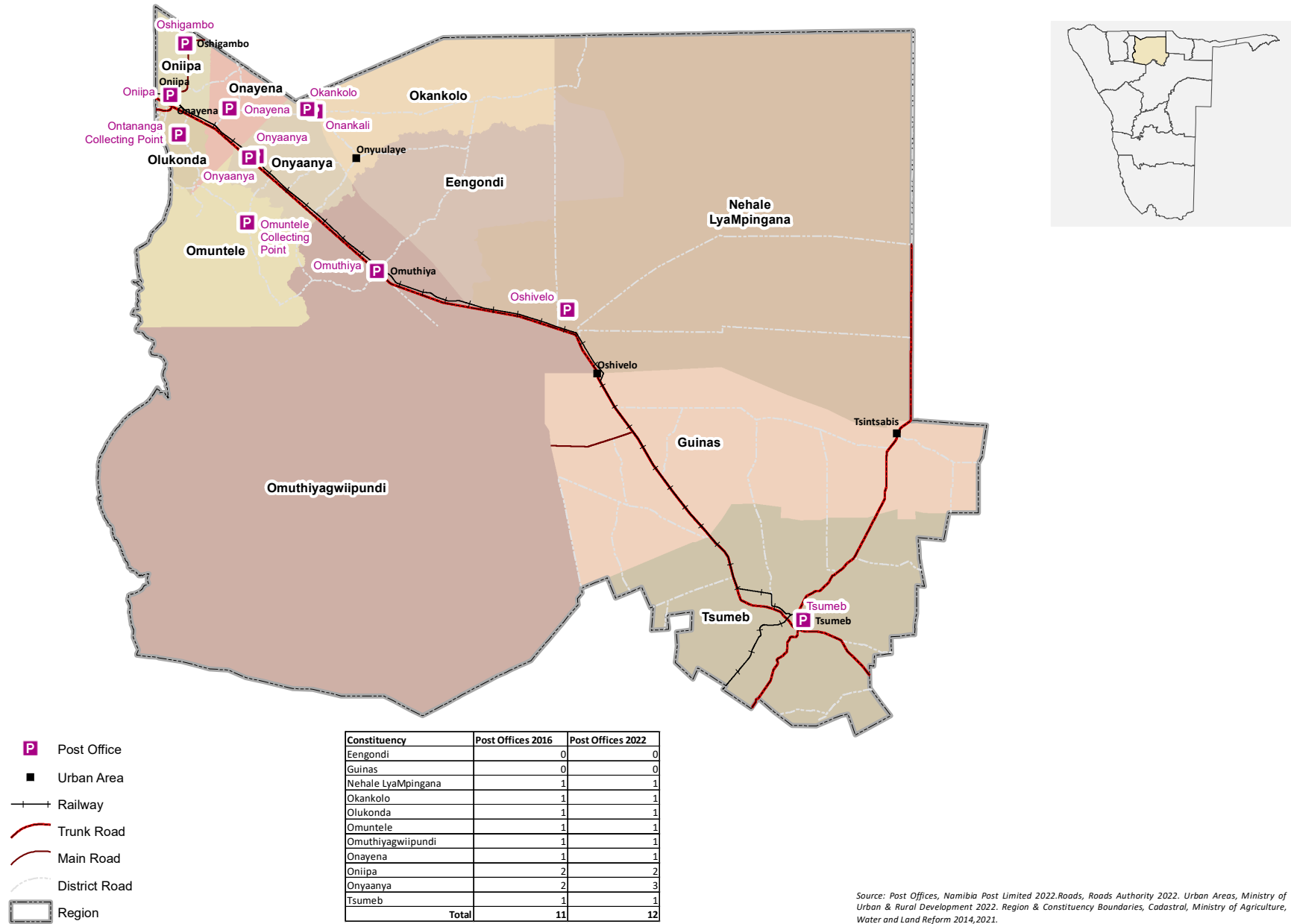


Constituency	Post Offices 2016	Post Offices 2022
Anamulenge	0	0
Elim	1	3
Etayi	2	1
Ogongo	0	0
Okahao	1	1
Okalongo	0	1
Onesi	1	1
Oshikuku	0	1
Otamanzi	0	0
Outapi	2	1
Ruacana	1	1
Tsandi	1	1
<b>Total</b>	<b>9</b>	<b>11</b>

Source: Post Offices, Namibia Post Limited 2022. Roads, Roads Authority 2022. Urban Areas, Ministry of Urban & Rural Development 2022. Region & Constituency Boundaries, Cadastral, Ministry of Agriculture, Water and Land Reform 2014, 2021.

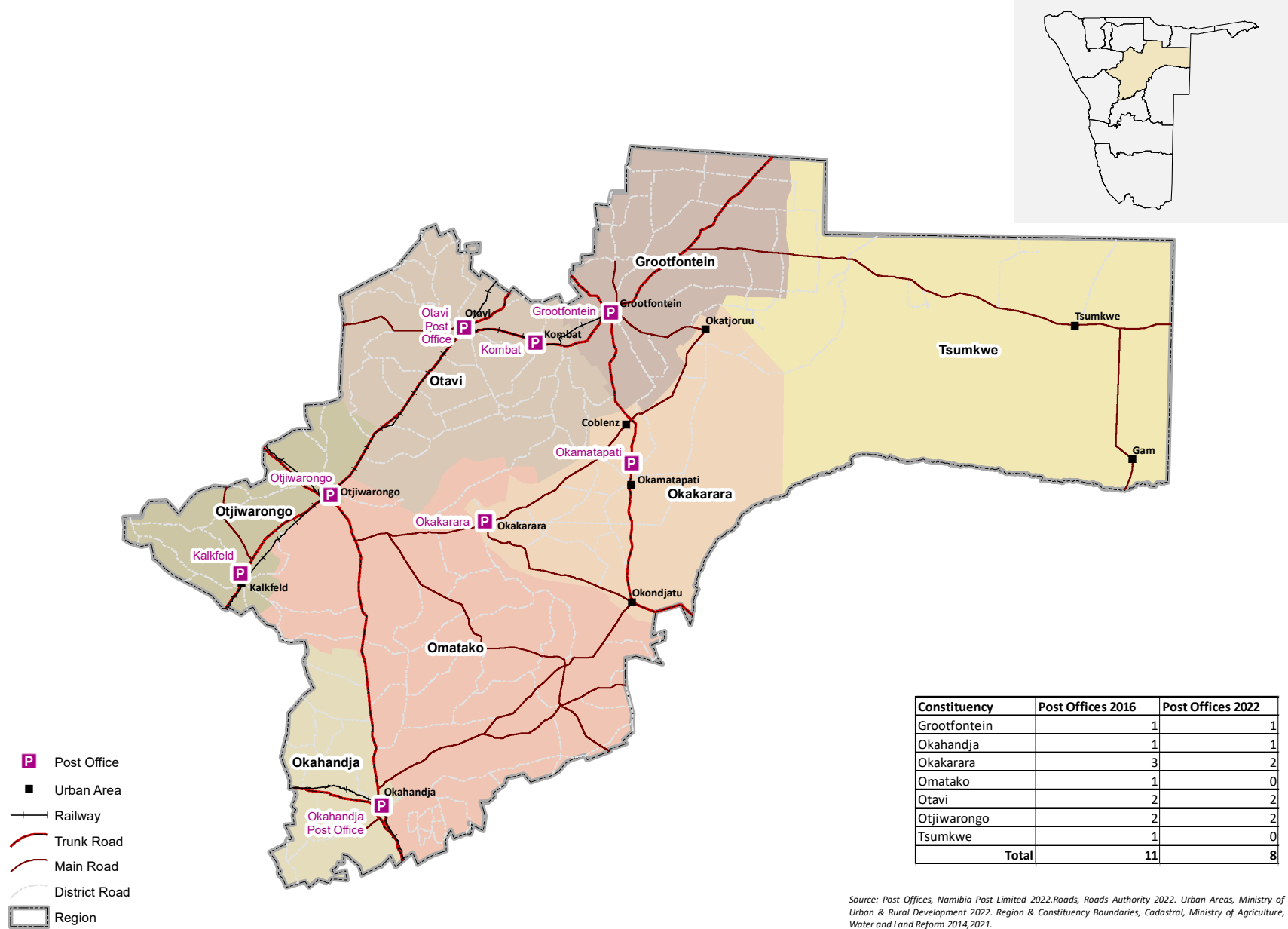


Map 8.14: Oshikoto



Source: Post Offices, Namibia Post Limited 2022. Roads, Roads Authority 2022. Urban Areas, Ministry of Urban & Rural Development 2022. Region & Constituency Boundaries, Cadastral, Ministry of Agriculture, Water and Land Reform 2014, 2021.

Map 8.15: Otjozondjupa

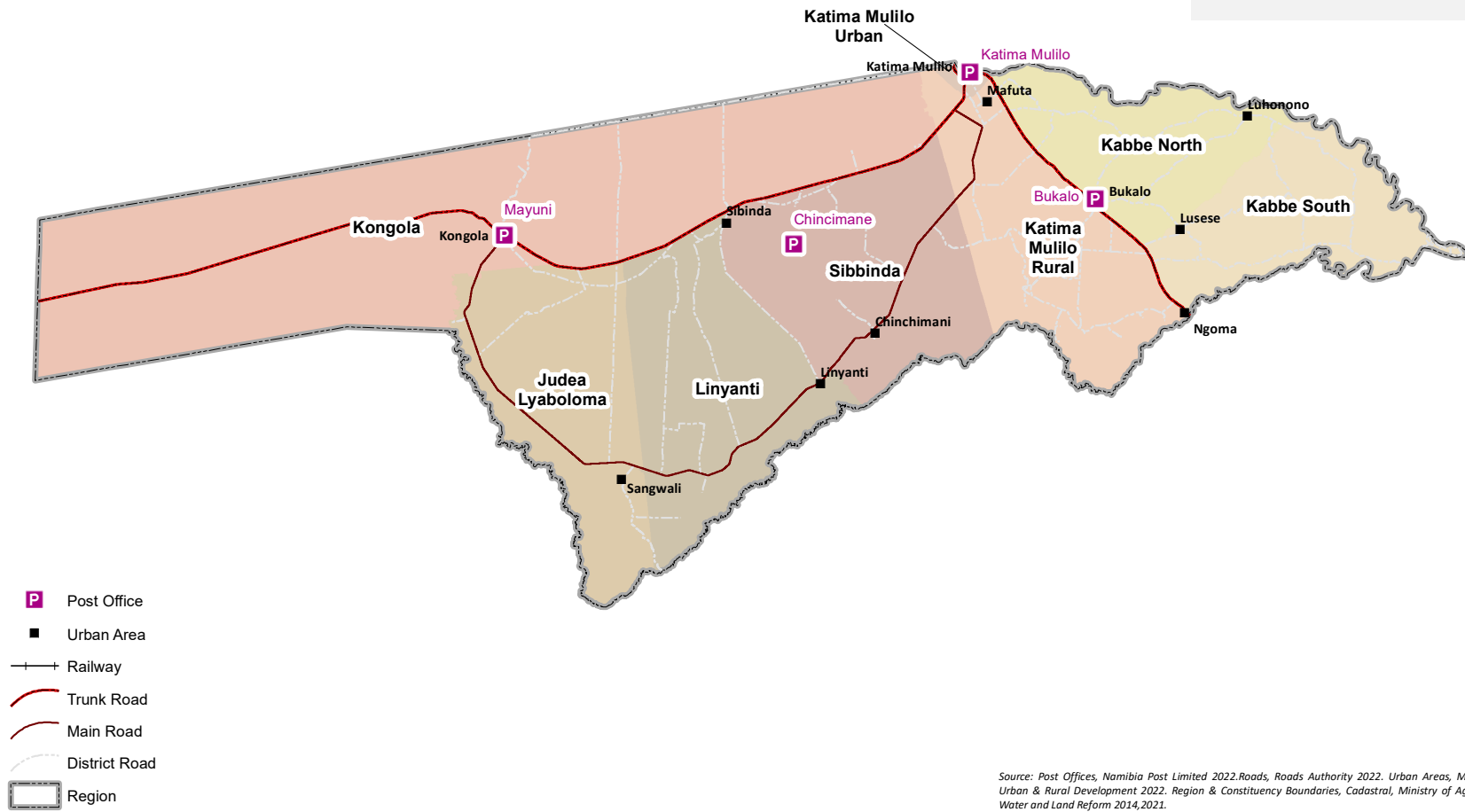
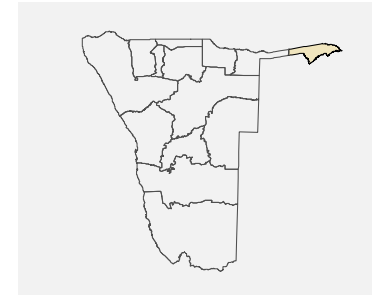


Source: Post Offices, Namibia Post Limited 2022. Roads, Roads Authority 2022. Urban Areas, Ministry of Urban & Rural Development 2022. Region & Constituency Boundaries, Cadastral, Ministry of Agriculture, Water and Land Reform 2014, 2021.



Map 8.16: Zambezi

Constituency	Post Offices 2016	Post Offices 2022
Judea Lyaboloma	0	0
Kabbe North	1	0
Kabbe South	0	0
Katima Mulilo Rural	0	1
Katima Mulilo Urban	1	1
Kongola	1	1
Linyanti	0	0
Sibbinda	1	1
<b>Total</b>	<b>4</b>	<b>4</b>



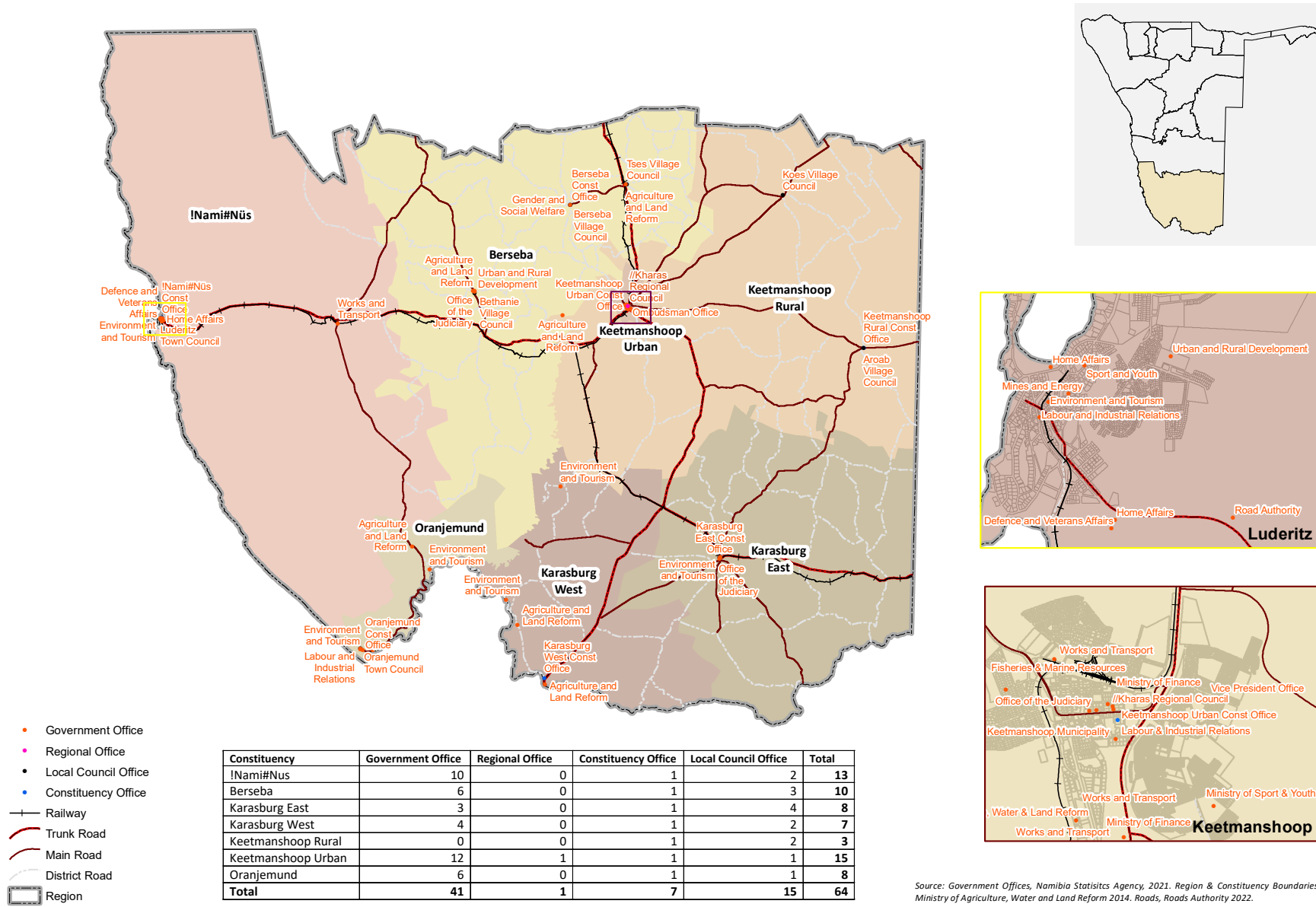
Source: Post Offices, Namibia Post Limited 2022. Roads, Roads Authority 2022. Urban Areas, Ministry of Urban & Rural Development 2022. Region & Constituency Boundaries, Cadastral, Ministry of Agriculture, Water and Land Reform 2014, 2021.

# CHAPTER 9

## GOVERNMENT OFFICES



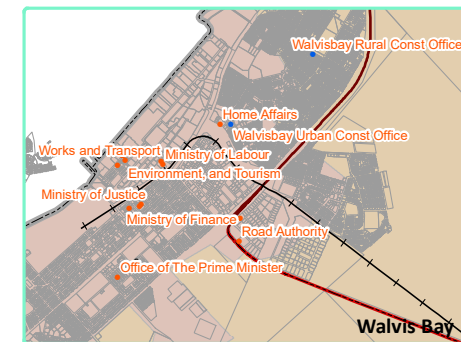
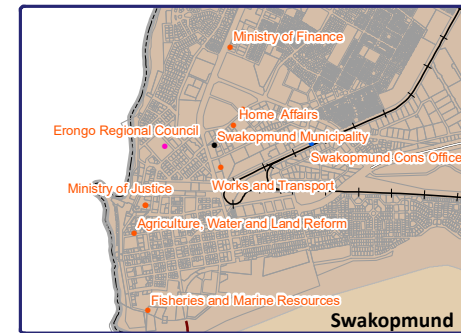
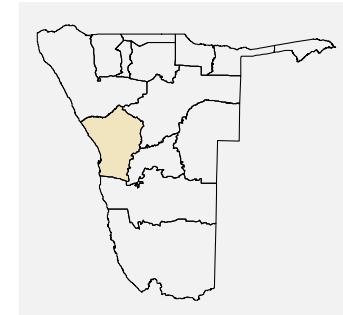
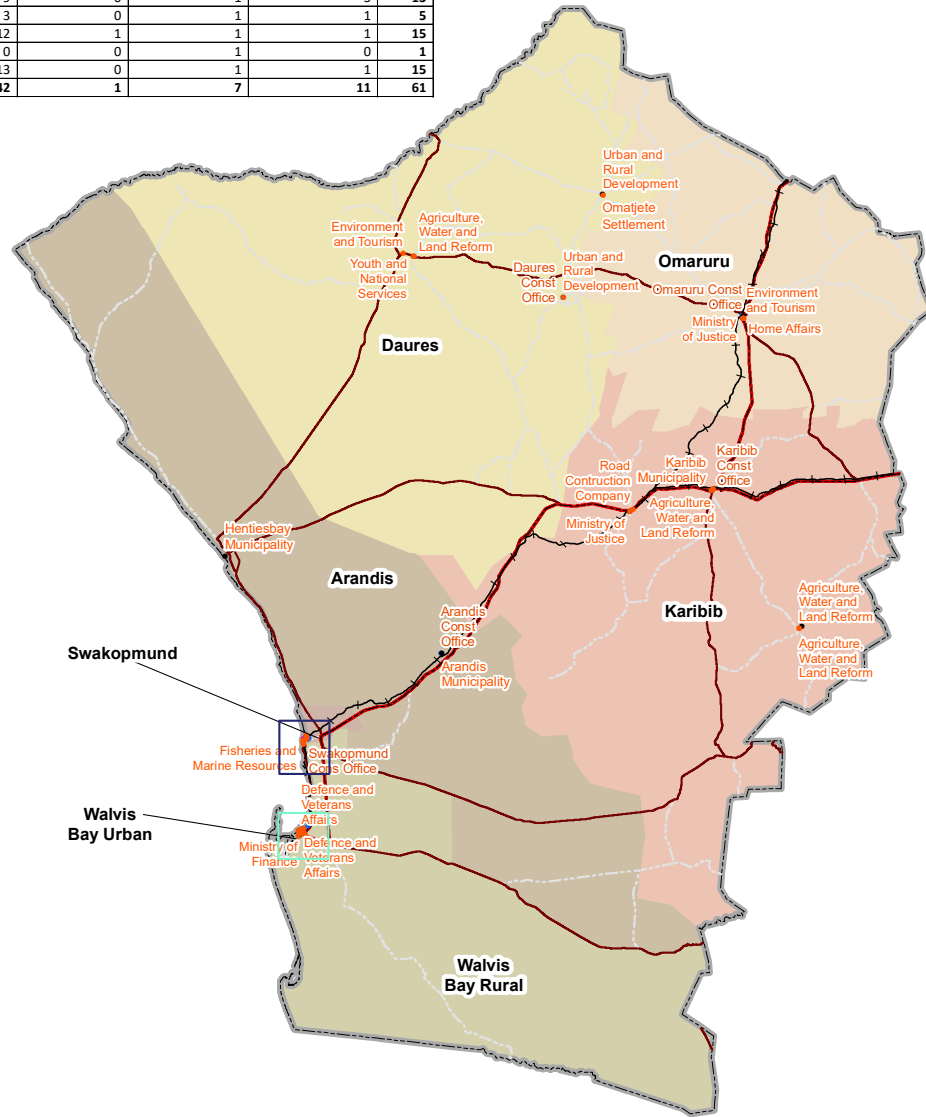
Map 9.2: //Kharas



Source: Government Offices, Namibia Statistics Agency, 2021. Region & Constituency Boundaries, Ministry of Agriculture, Water and Land Reform 2014. Roads, Roads Authority 2022.

Map 9.3: Erongo

Constituency	Government Office	Regional Office	Constituency Office	Local Council Office	Total
Arandis	0	0	1	3	4
Daures	5	0	1	2	8
Karibib	9	0	1	3	13
Omaruru	3	0	1	1	5
Swakopmund	12	1	1	1	15
Walvis Bay Rural	0	0	1	0	1
Walvis Bay Urban	13	0	1	1	15
<b>Total</b>	<b>42</b>	<b>1</b>	<b>7</b>	<b>11</b>	<b>61</b>

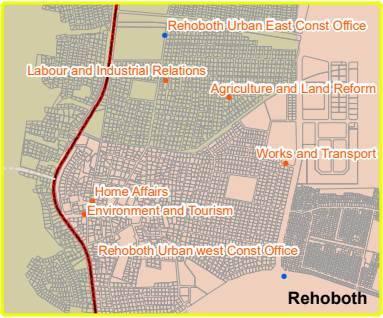
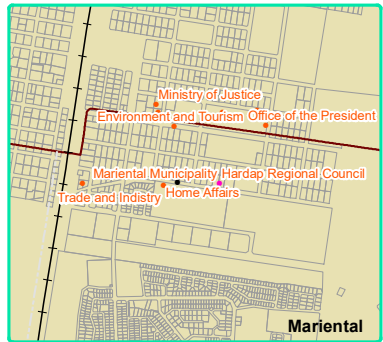
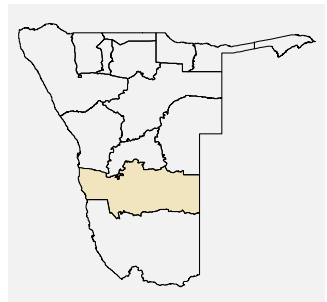
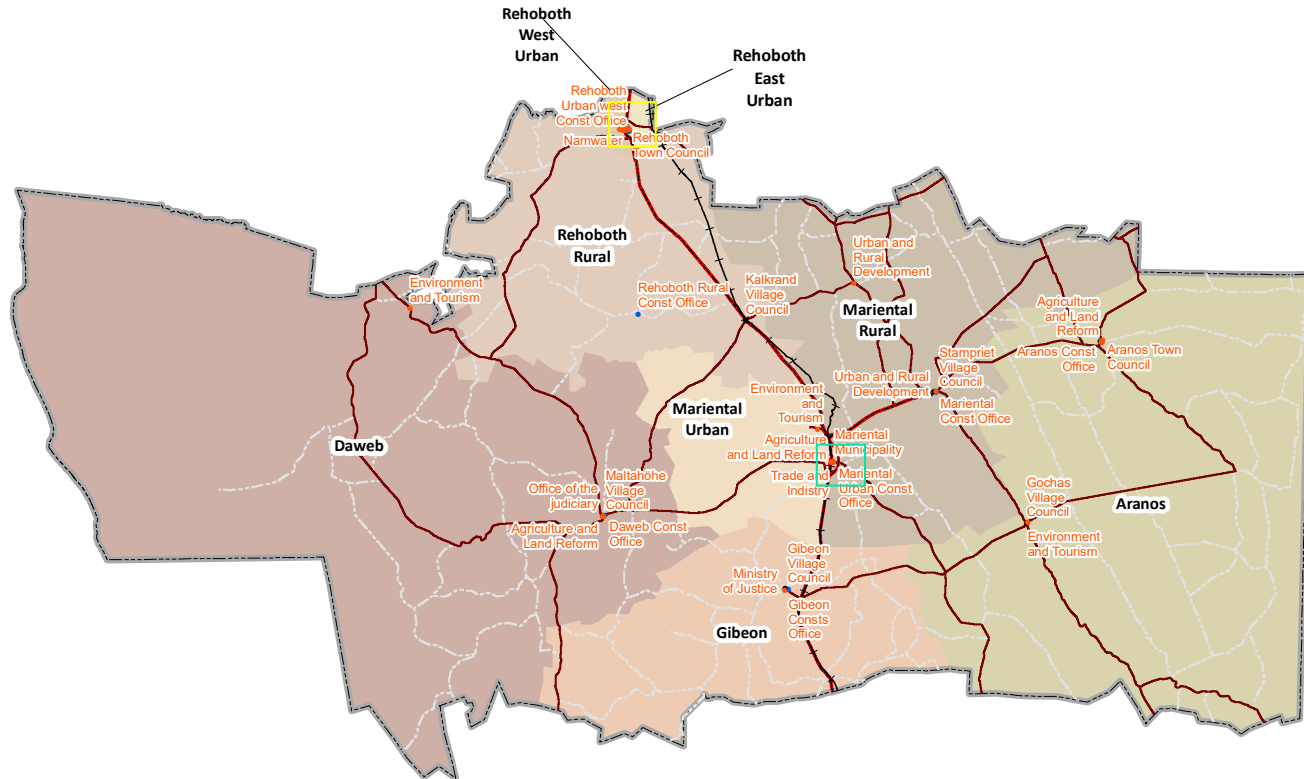


- Government Office
- Regional Office
- Local Council Office
- Constituency Office
- Railway
- Trunk Road
- Main Road
- District Road
- Region

Source: Government Offices, Namibia Statistics Agency, 2021. Region & Constituency Boundaries, Cadastral, Ministry of Agriculture, Water and Land Reform 2014. Roads, Roads Authority 2022.



Map 9.4: Hardap



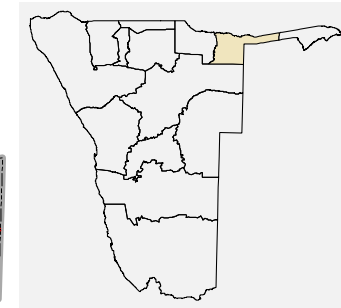
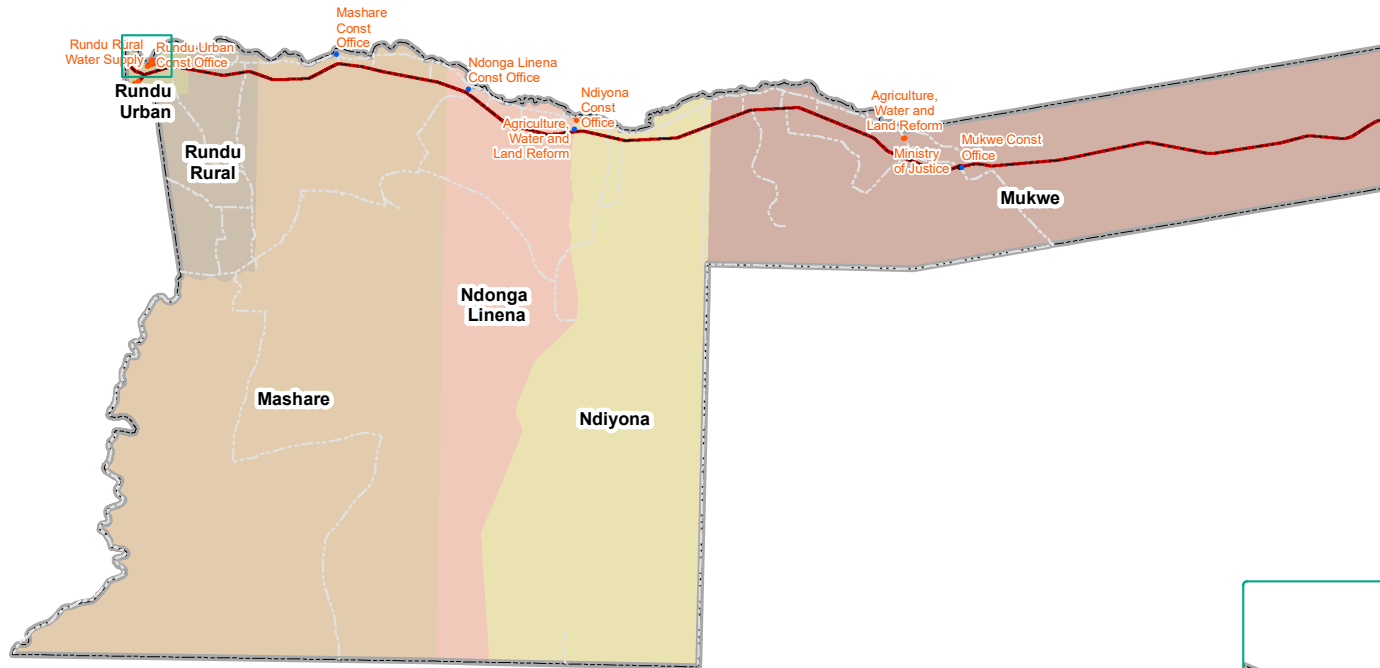
Constituency	Government Office	Regional Office	Constituency Office	Local Council Office	Total
Aranos	7	0	1	2	10
Daweb	5	0	1	1	7
Gibeon	2	0	1	2	5
Mariental Rural	1	0	1	2	4
Mariental Urban	16	1	1	1	19
Rehoboth East Urban	3	0	1	1	5
Rehoboth Rural	0	0	1	3	4
Rehoboth West Urban	5	0	1	0	6
<b>Total</b>	<b>39</b>	<b>1</b>	<b>8</b>	<b>12</b>	<b>60</b>

- Government Office
- Regional Office
- Local Council Office
- Constituency Office
- Railway
- Trunk Road
- Main Road
- District Road
- ▭ Region

Source: Government Offices, Namibia Statistics Agency, 2021. Region & Constituency Boundaries, Ministry of Agriculture, Water and Land Reform 2014. Roads, Roads Authority 2022.

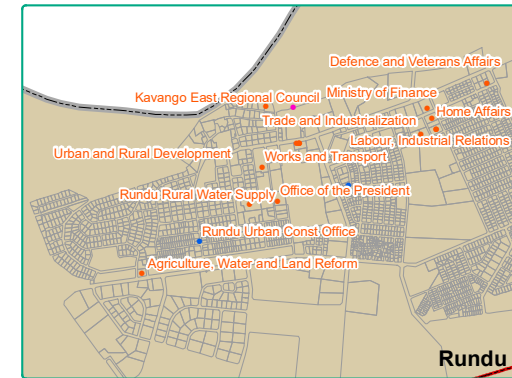


Map 9.5: Kavango East



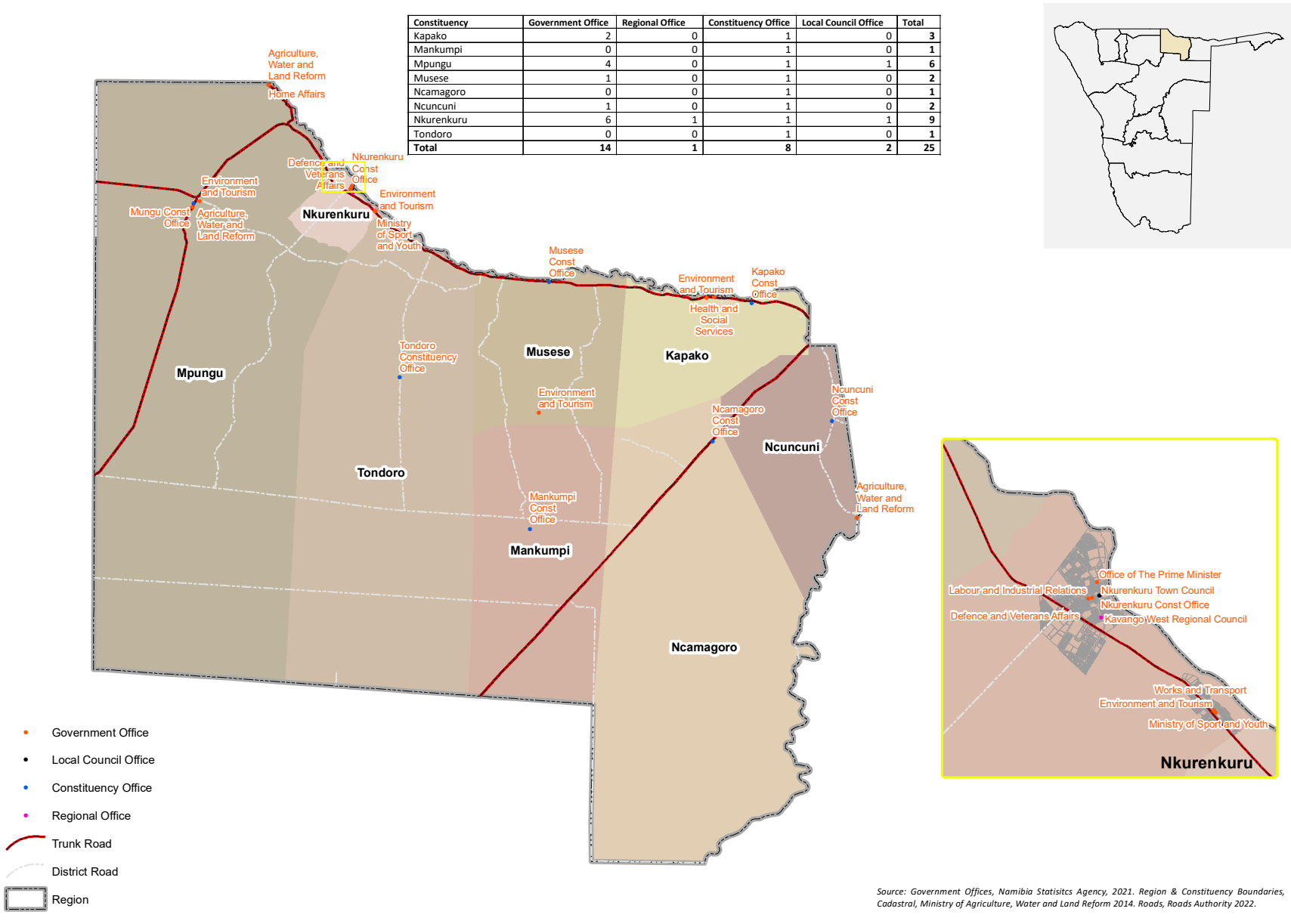
- Government Office
- Regional Office
- Constituency Office
- Local Council Office
- Trunk Road
- - - District Road
- ▭ Region

Constituency	Government Office	Regional Office	Constituency Office	Local Council Office	Total
Mashare	0	0	1	0	1
Mukwe	2	0	1	1	4
Ndiyona	1	0	1	1	3
Ndonga Linena	0	0	1	0	1
Rundu Rural	0	0	1	0	1
Rundu Urban	21	1	1	1	24
<b>Total</b>	<b>24</b>	<b>1</b>	<b>6</b>	<b>3</b>	<b>34</b>



Source: Government Offices, Namibia Statistics Agency, 2021. Region & Constituency Boundaries, Cadastral, Ministry of Agriculture, Water and Land Reform 2014. Roads, Roads Authority 2022.

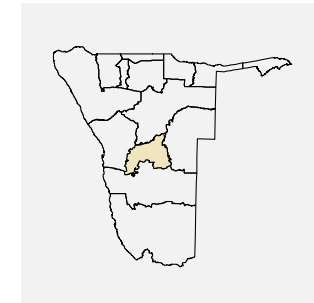
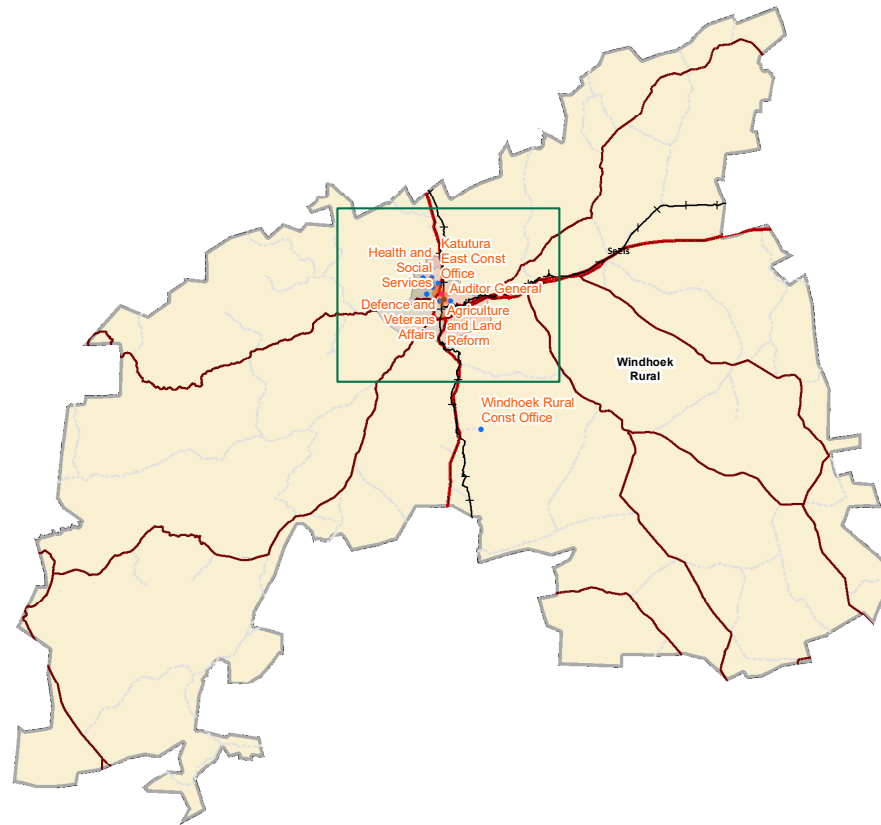
Map 9.6: Kavango West



Source: Government Offices, Namibia Statistics Agency, 2021. Region & Constituency Boundaries, Cadastral, Ministry of Agriculture, Water and Land Reform 2014. Roads, Roads Authority 2022.

## Map 9.7: Khomas

See inset on next page for details

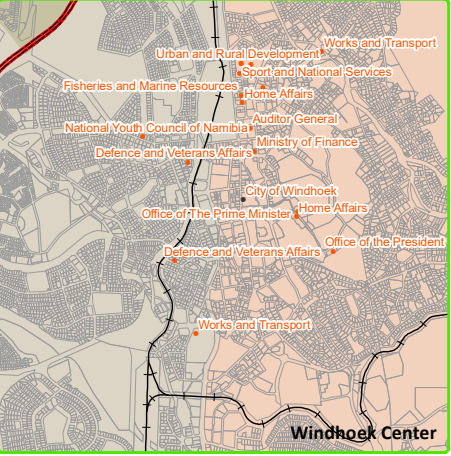
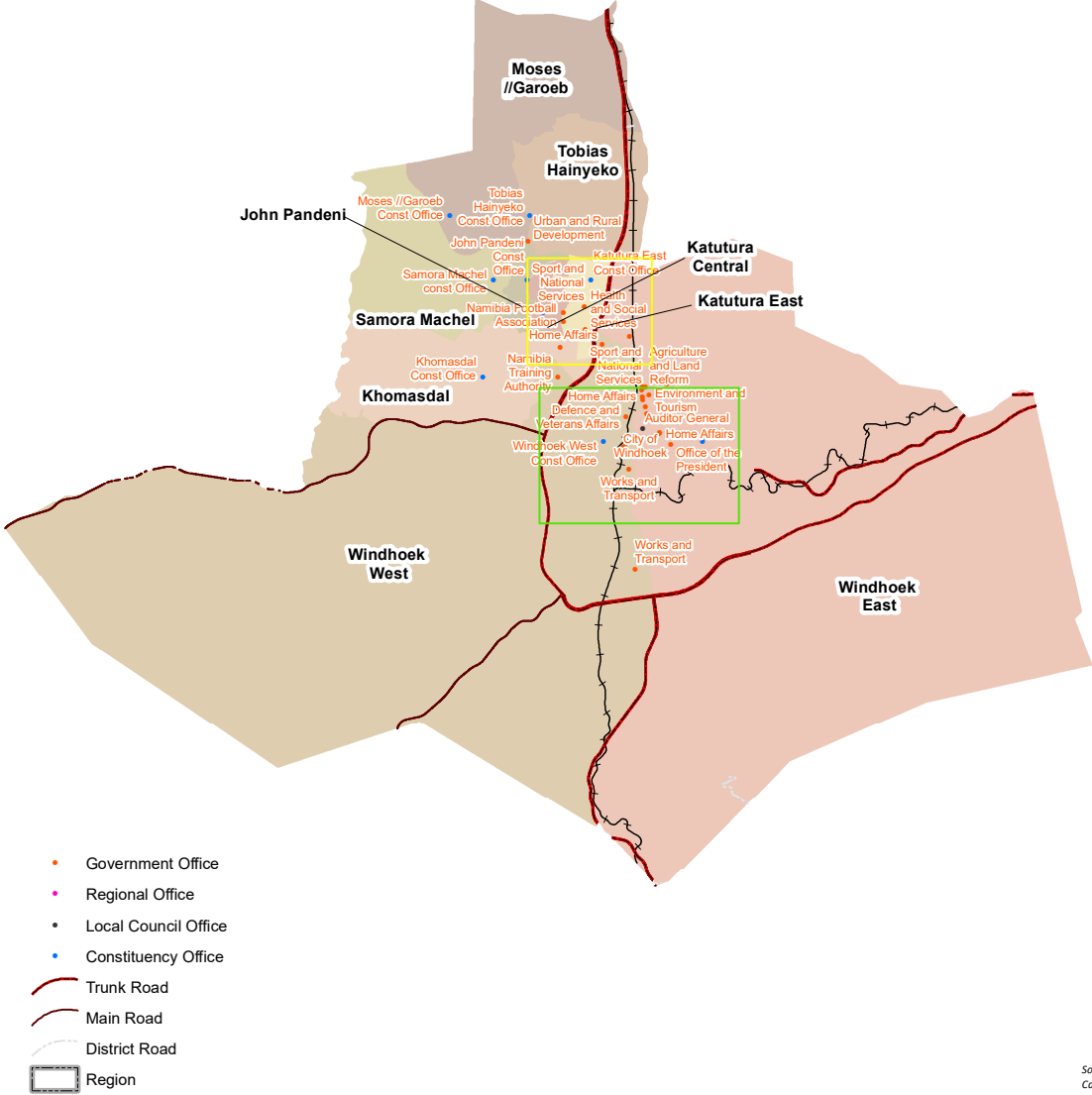


- Government Office
- Regional Office
- Local Council Office
- Constituency Office
- Railway
- Trunk Road
- Main Road
- District Road
- Region

Constituency	Government Office	Regional Office	Constituency Office	Local Council Office	Total
John Pandeni	0	0	1	0	1
Katutura Central	0	0	1	0	1
Katutura East	5	0	1	0	6
Khomasdal	2	0	1	0	3
Moses //Garoeb	0	0	1	0	1
Samora Machel	0	0	1	0	1
Tobias Hainyeko	0	0	1	0	1
Windhoek East	15	0	1	1	17
Windhoek Rural	0	0	1	0	1
Windhoek West	9	1	1	0	11
<b>Total</b>	<b>31</b>	<b>1</b>	<b>10</b>	<b>1</b>	<b>43</b>

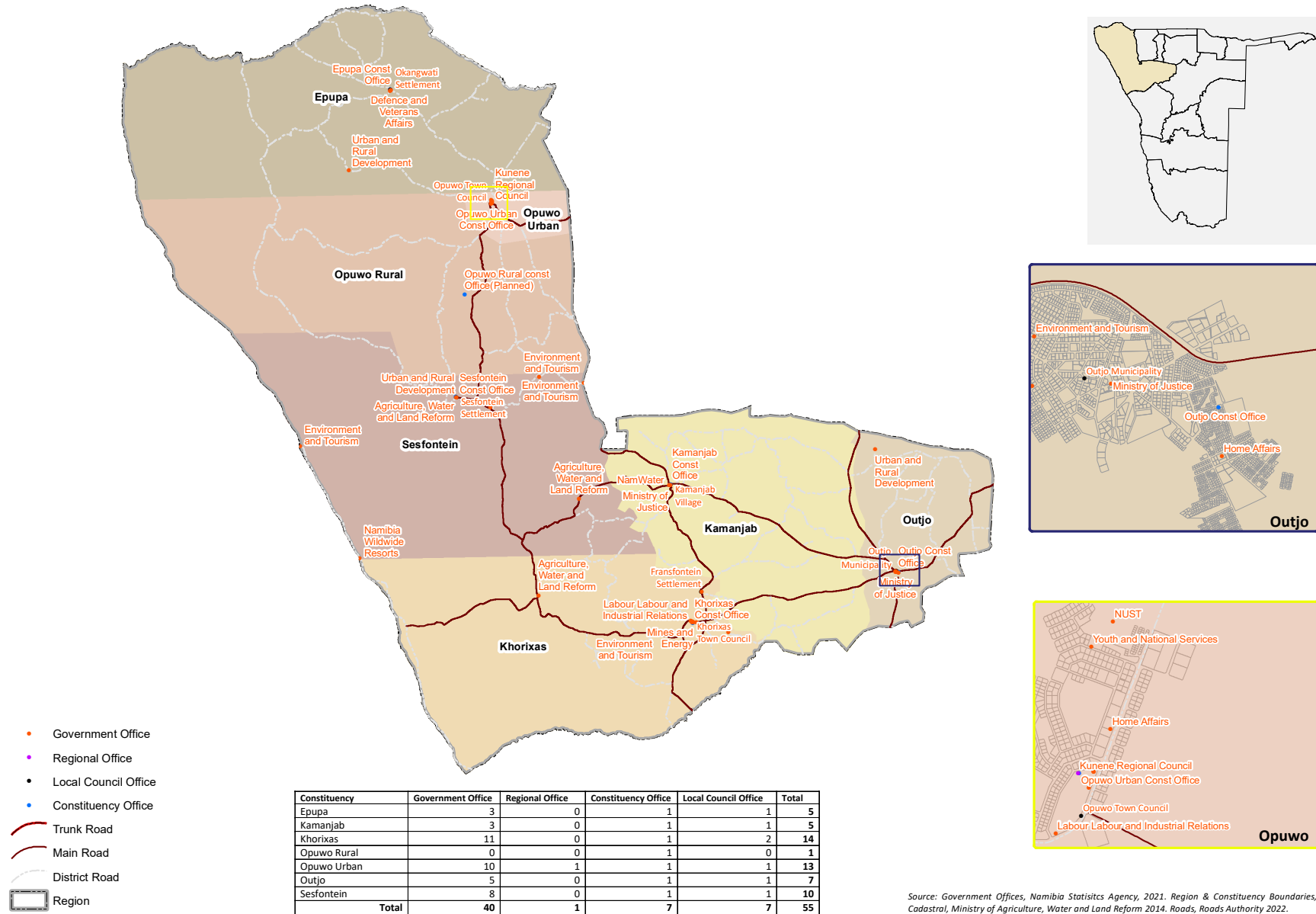
Source: Government Offices, Namibia Statistics Agency, 2021. Region & Constituency Boundaries, Cadastral, Ministry of Agriculture, Water and Land Reform 2014. Roads, Roads Authority 2022.

Map 9.8: Khomas-continued



Source: Government Offices, Namibia Statistics Agency, 2021. Region & Constituency Boundaries, Cadastral, Ministry of Agriculture, Water and Land Reform 2014. Roads, Roads Authority 2022.

Map 9.9: Kunene

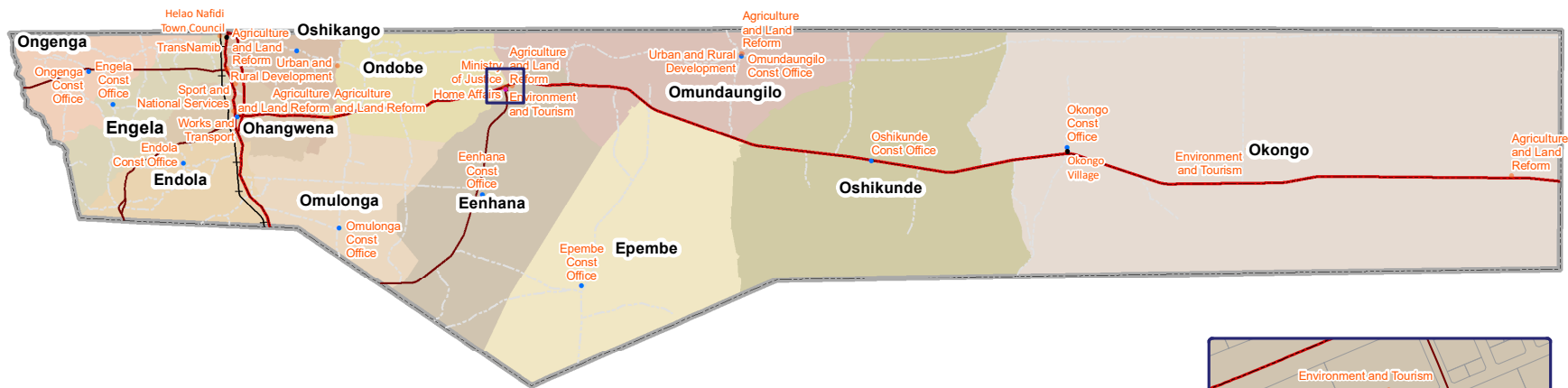
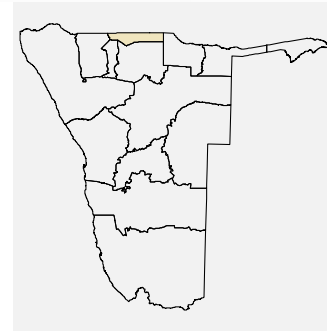


- Government Office
- Regional Office
- Local Council Office
- Constituency Office
- Trunk Road
- Main Road
- District Road
- Region

Constituency	Government Office	Regional Office	Constituency Office	Local Council Office	Total
Epupa	3	0	1	1	5
Kamanjab	3	0	1	1	5
Khorixas	11	0	1	2	14
Opuwo Rural	0	0	1	0	1
Opuwo Urban	10	1	1	1	13
Outjo	5	0	1	1	7
Sesfontein	8	0	1	1	10
<b>Total</b>	<b>40</b>	<b>1</b>	<b>7</b>	<b>7</b>	<b>55</b>

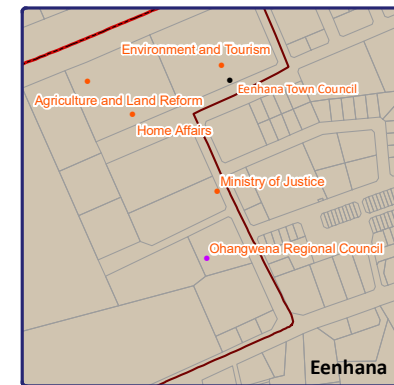
Source: Government Offices, Namibia Statistics Agency, 2021. Region & Constituency Boundaries, Cadastral, Ministry of Agriculture, Water and Land Reform 2014. Roads, Roads Authority 2022.

Map 9.10: Ohangwena



- Government Office
- Regional Office
- Local Council Office
- Constituency Office
- Railway
- Trunk Road
- Main Road
- District Road
- Region

Constituency	Government Office	Regional Office	Constituency Office	Local Council Office	Total
Eenhana	7	1	1	1	10
Endola	0	0	1	1	2
Engela	1	0	1	1	3
Epembe	0	0	1	0	1
Ohangwena	4	0	1	0	5
Okongo	2	0	1	1	4
Omulonga	0	0	1	0	1
Omundaungilo	1	0	1	0	2
Ondobe	3	0	1	0	4
Ongenga	0	0	1	2	3
Oshikango	0	0	1	0	1
Oshikunde	0	0	1	0	1
<b>Total</b>	<b>18</b>	<b>1</b>	<b>12</b>	<b>6</b>	<b>37</b>

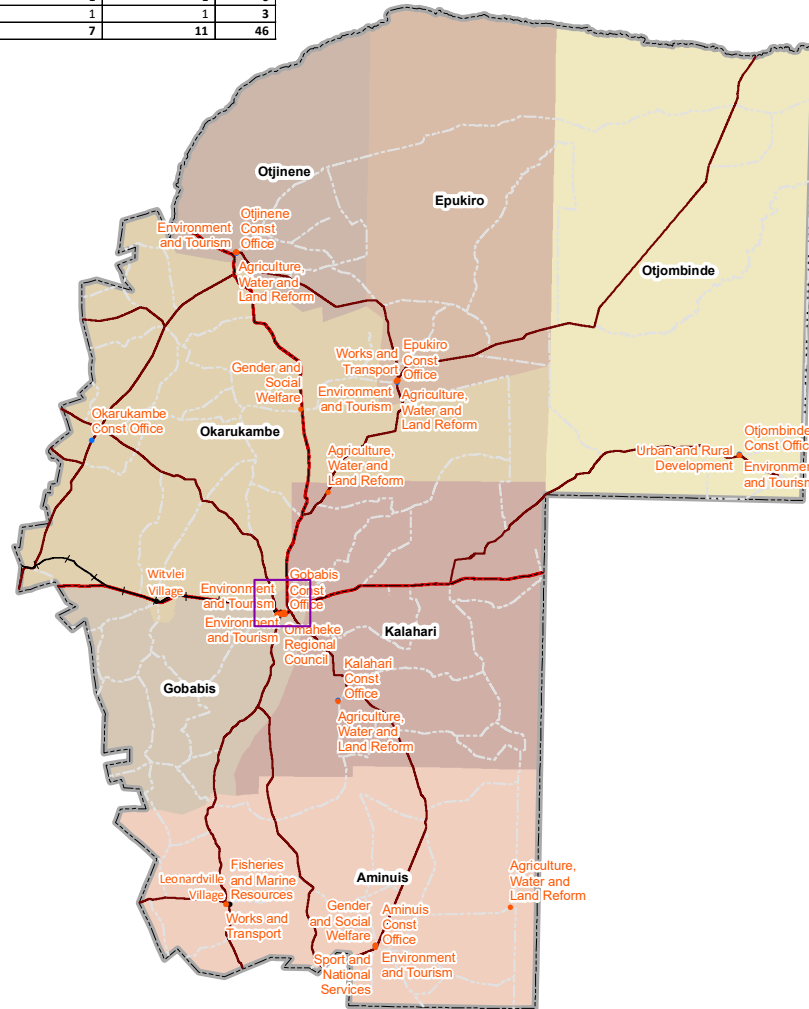


Source: Government Offices, Namibia Statistics Agency, 2021. Region & Constituency Boundaries, Cadastral, Ministry of Agriculture, Water and Land Reform 2014. Roads, Roads Authority 2022.

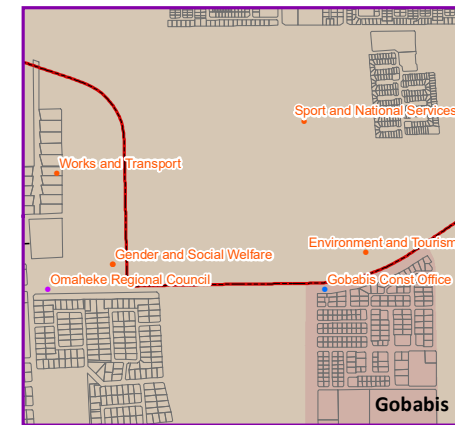
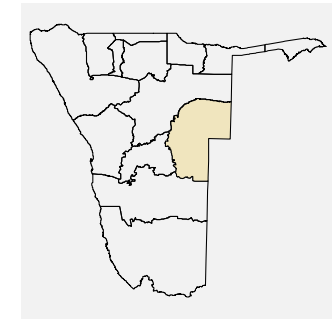


Map 9.11: Omaheke

Constituency	Government Office	Regional Office	Constituency Office	Local Council Office	Total
Aminuis	6	0	1	3	10
Epukiro	3	0	1	1	5
Gobabis	9	1	1	1	12
Kalahari	3	0	1	1	5
Okarukambe	1	0	1	3	5
Otjinene	4	0	1	1	6
Otjombinde	1	0	1	1	3
<b>Total</b>	<b>27</b>	<b>1</b>	<b>7</b>	<b>11</b>	<b>46</b>

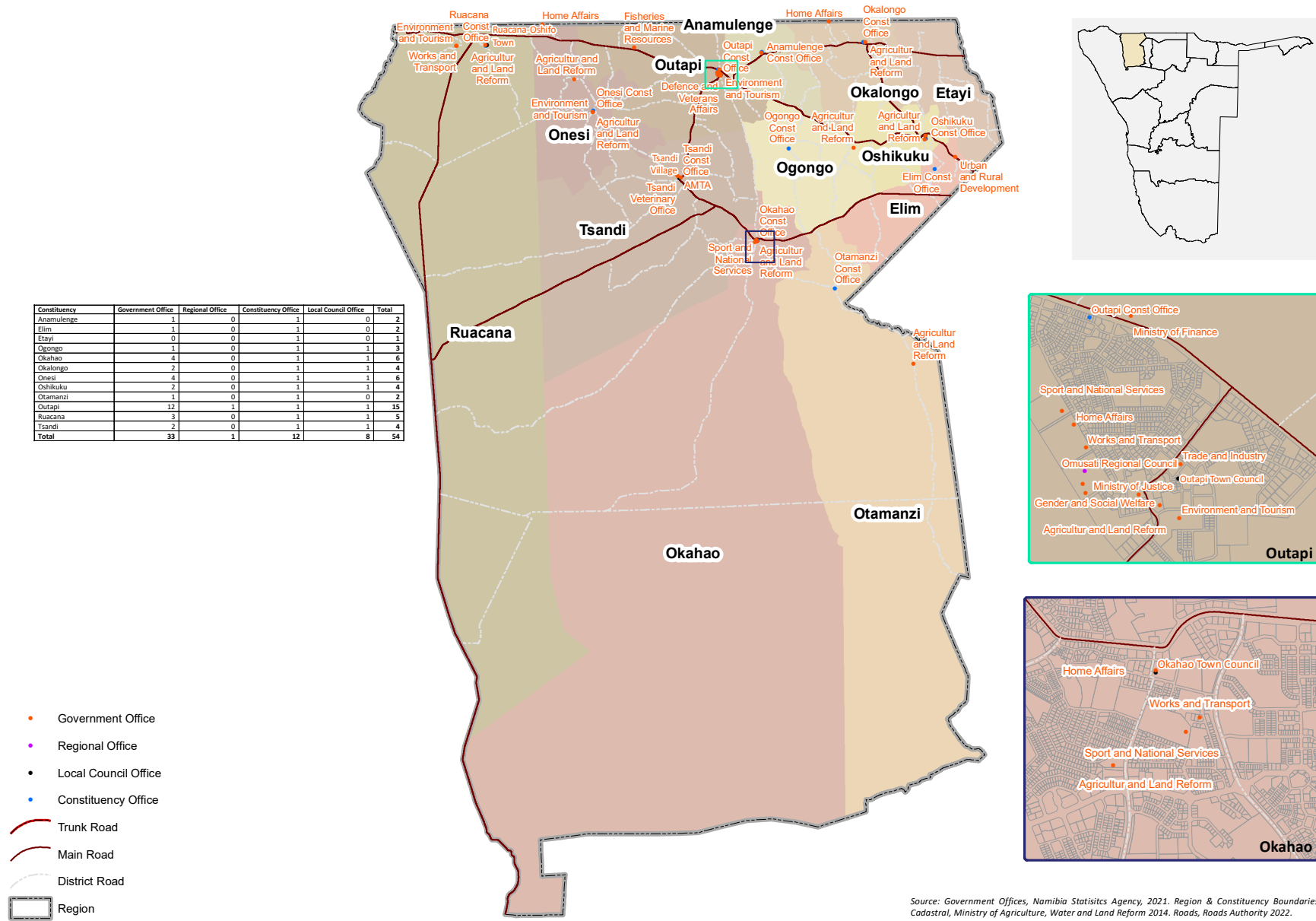


- Government Office
- Regional Office
- Local Council Office
- Constituency Office
- +— Railway
- Trunk Road
- Main Road
- - - District Road
- ▭ Region



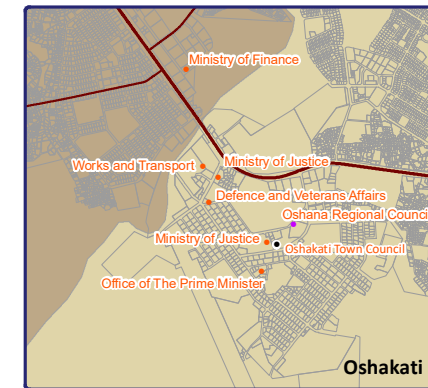
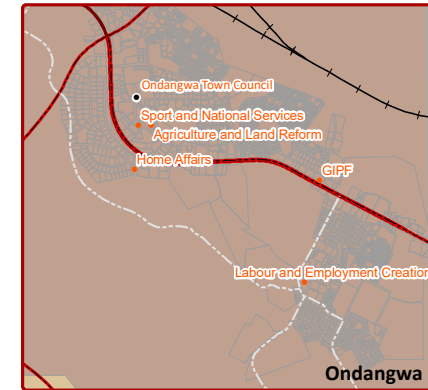
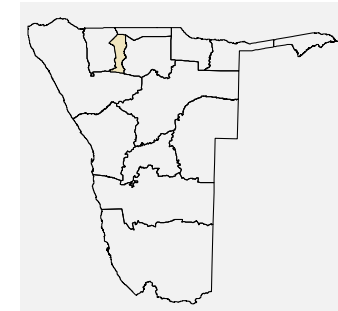
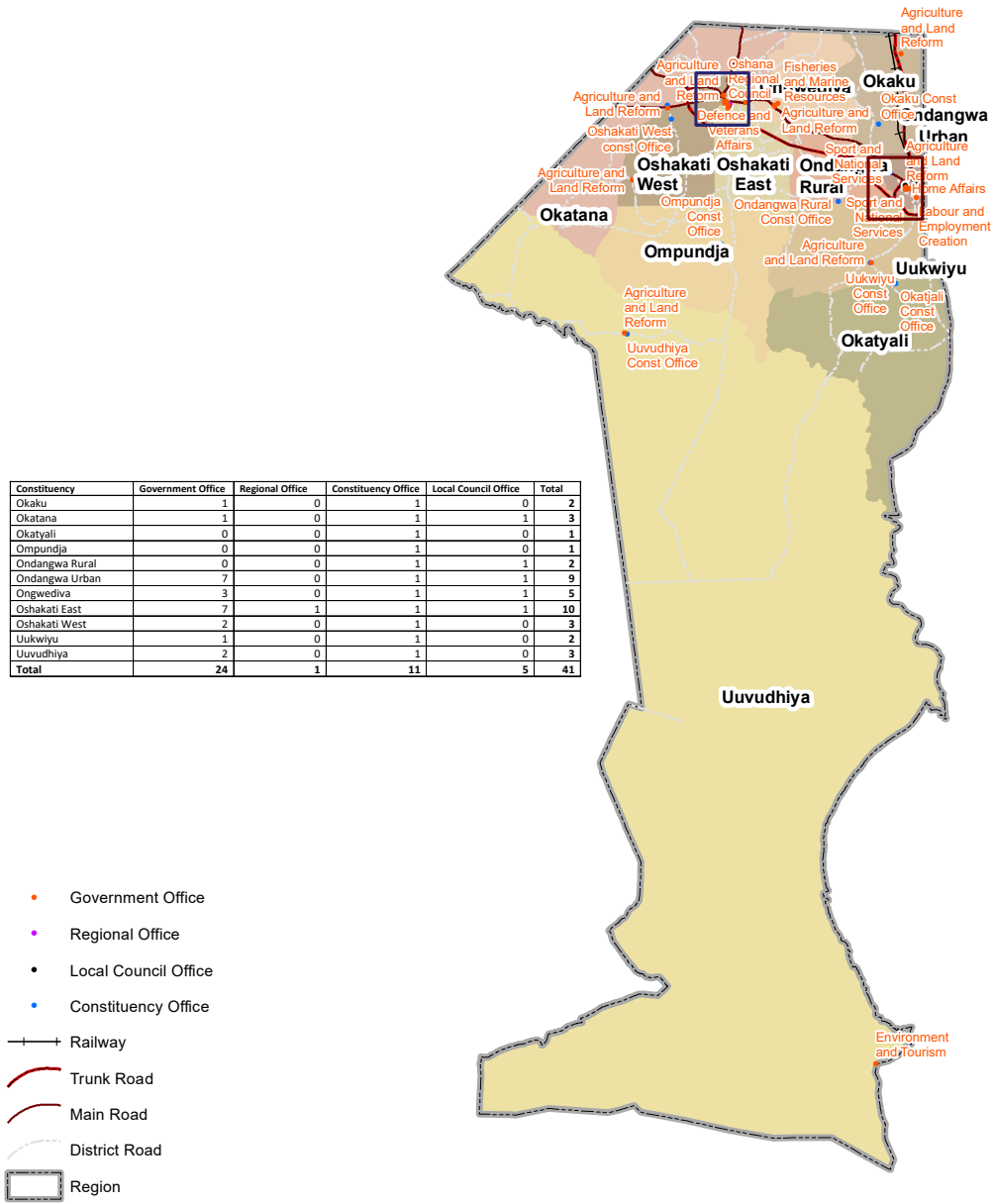
Source: Government Offices, Namibia Statistics Agency, 2021. Region & Constituency Boundaries, Cadastral, Ministry of Agriculture, Water and Land Reform 2014. Roads, Roads Authority 2022.

Map 9.12: Omusati



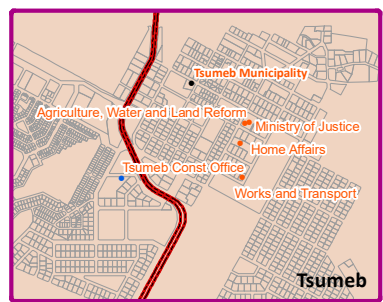
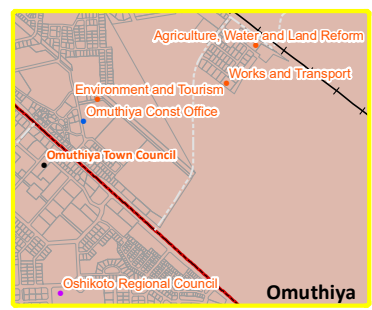
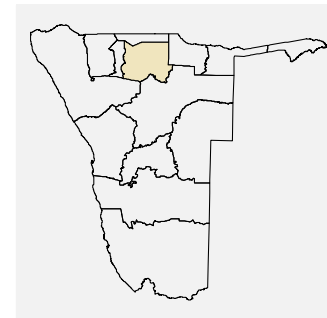
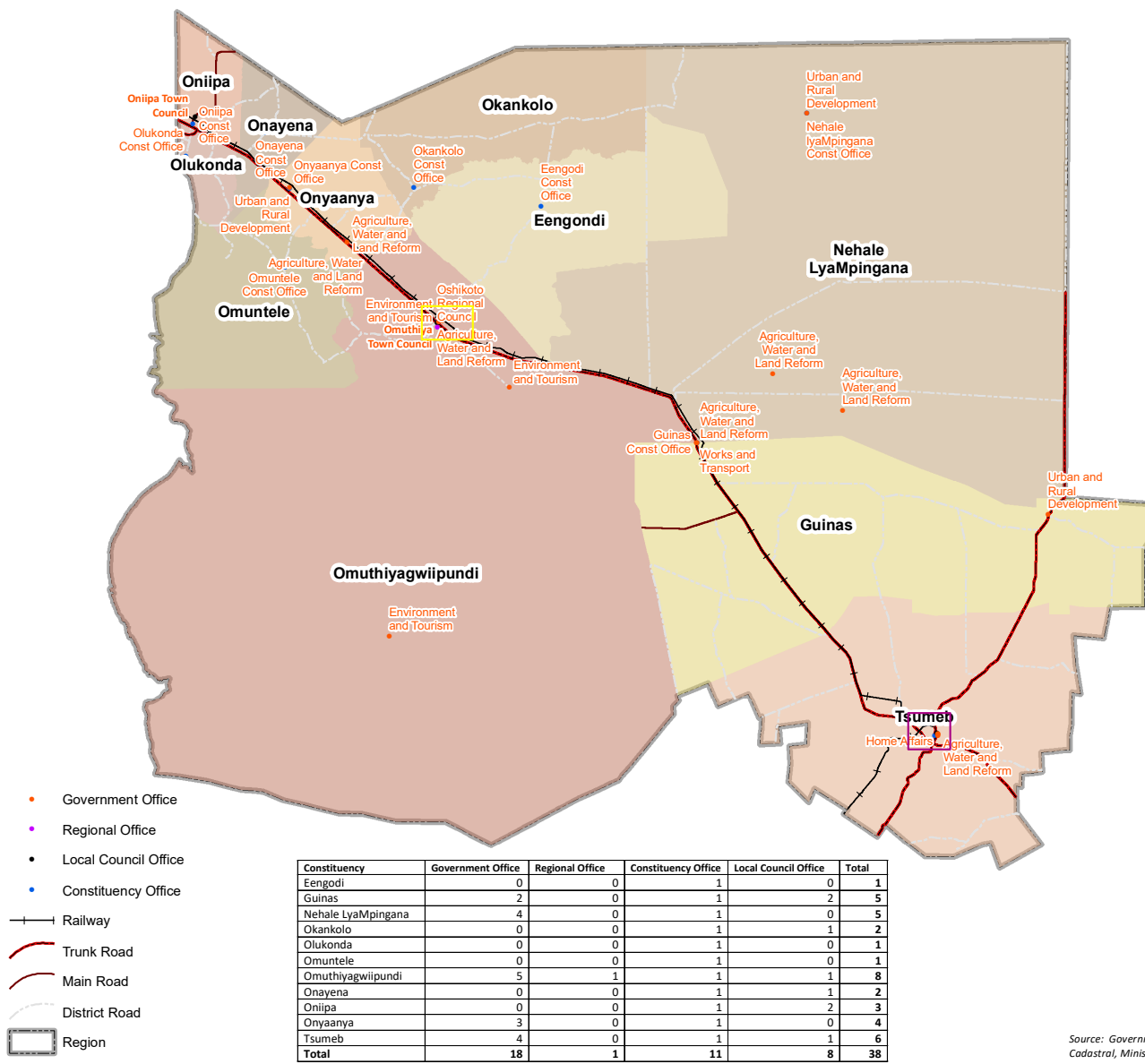
Source: Government Offices, Namibia Statistics Agency, 2021. Region & Constituency Boundaries, Cadastral, Ministry of Agriculture, Water and Land Reform 2014. Roads, Roads Authority 2022.

Map 9.13: Oshana



Source: Government Offices, Namibia Statistics Agency, 2021. Region & Constituency Boundaries, Cadastral, Ministry of Agriculture, Water and Land Reform 2014. Roads, Roads Authority 2022.

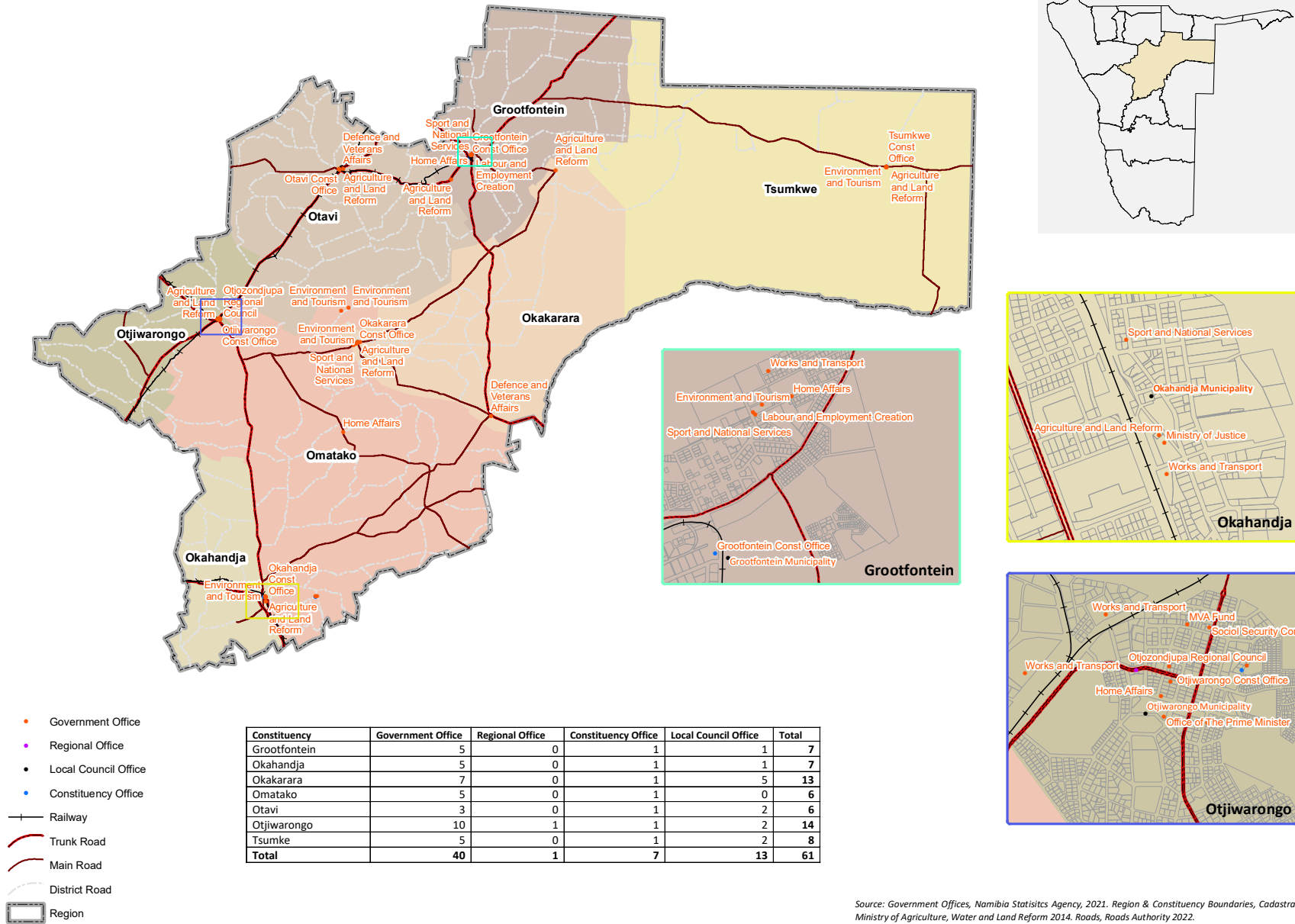
Map 9.14: Oshikoto



Constituency	Government Office	Regional Office	Constituency Office	Local Council Office	Total
Eengondi	0	0	1	0	1
Guinas	2	0	1	2	5
Nehale LyaMpingana	4	0	1	0	5
Okankolo	0	0	1	1	2
Olukonda	0	0	1	0	1
Omuntele	0	0	1	0	1
Omuthiyagwipundi	5	1	1	1	8
Onayena	0	0	1	1	2
Oniipa	0	0	1	2	3
Onyaanya	3	0	1	0	4
Tsumeb	4	0	1	1	6
<b>Total</b>	<b>18</b>	<b>1</b>	<b>11</b>	<b>8</b>	<b>38</b>

Source: Government Offices, Namibia Statistics Agency, 2021. Region & Constituency Boundaries, Cadastral, Ministry of Agriculture, Water and Land Reform 2014. Roads, Roads Authority 2022.

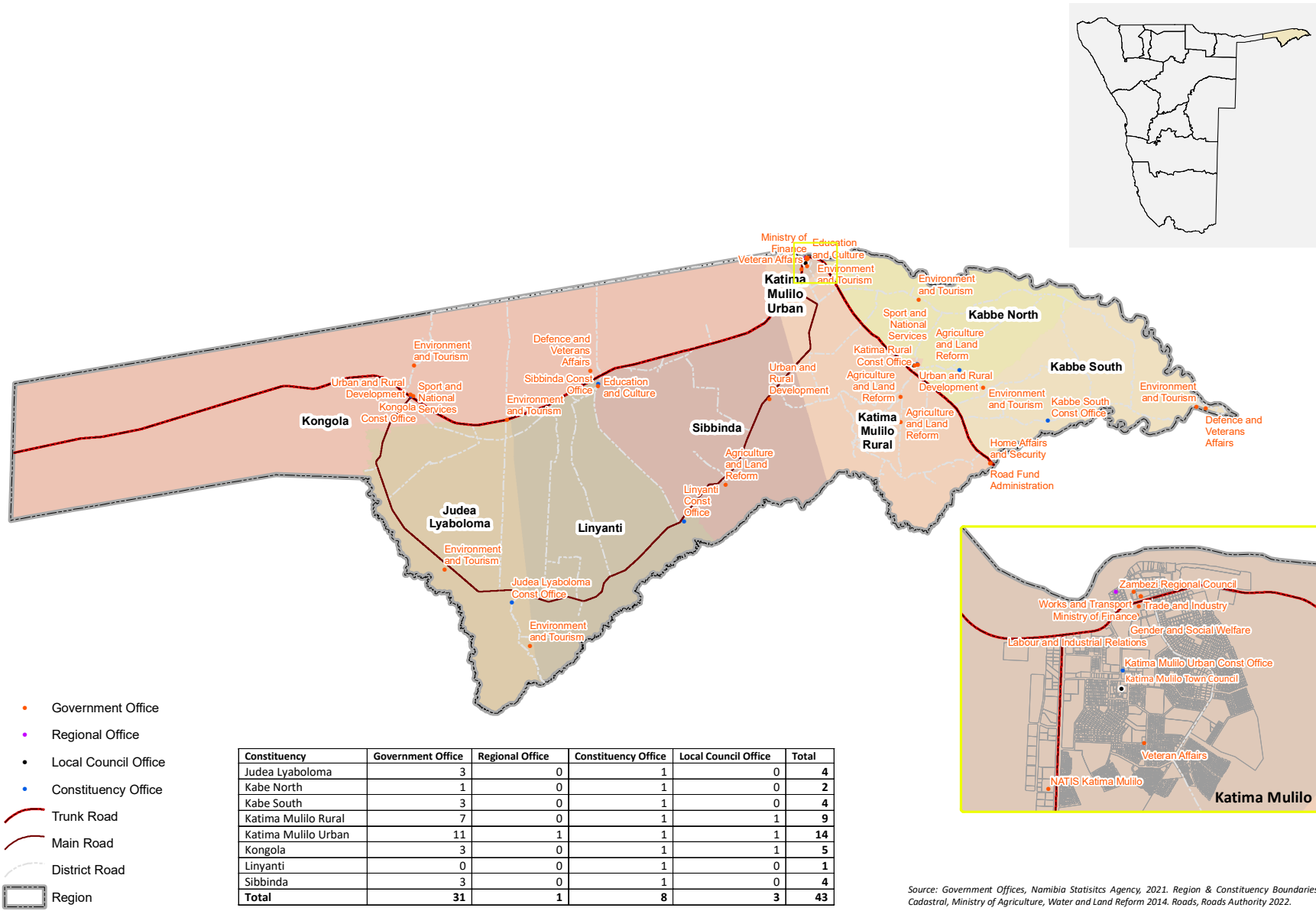
Map 9.15: Otjozondjupa



Source: Government Offices, Namibia Statistics Agency, 2021. Region & Constituency Boundaries, Cadastral, Ministry of Agriculture, Water and Land Reform 2014. Roads, Roads Authority 2022.



Map 9.16: Zambezi



Source: Government Offices, Namibia Statistics Agency, 2021. Region & Constituency Boundaries, Cadastral, Ministry of Agriculture, Water and Land Reform 2014. Roads, Roads Authority 2022.





Namibia Statistics  
Agency



**Namibia Statistics Agency**  
*P.O. Box 2133, FGI House, 44 Post Street Mall,  
Windhoek, Namibia*



**Tel: +264 61 431 3200**  
**Fax: +264 61 431 3253**



**Email: [info@nsa.org.na](mailto:info@nsa.org.na)**  
**[www.nsa.org.na](http://www.nsa.org.na)**

